







Bayside Local Environmental Plan 2021


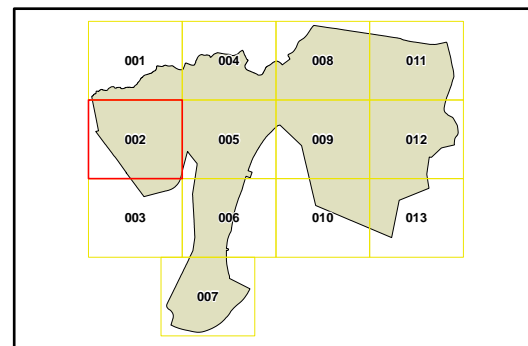
Heritage Map - Sheet HER_002

Heritage

-  Conservation Area - General
-  Item - General
-  Item - Landscape

Cadastre

-  Base Data 14/03/2024
- © Spatial Services



Scale 1:10,000 @ A3

Projection:
GDA 2020
MGA Zone 56

Map Identification Number : 0500_COM_HER_002_010_20240314

