







# Bayside Local Environmental Plan 2021


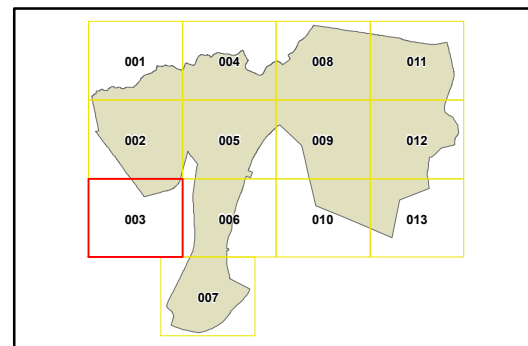
## Heritage Map - Sheet HER\_003

### Heritage

-  Conservation Area - General
-  Item - General
-  Item - Landscape

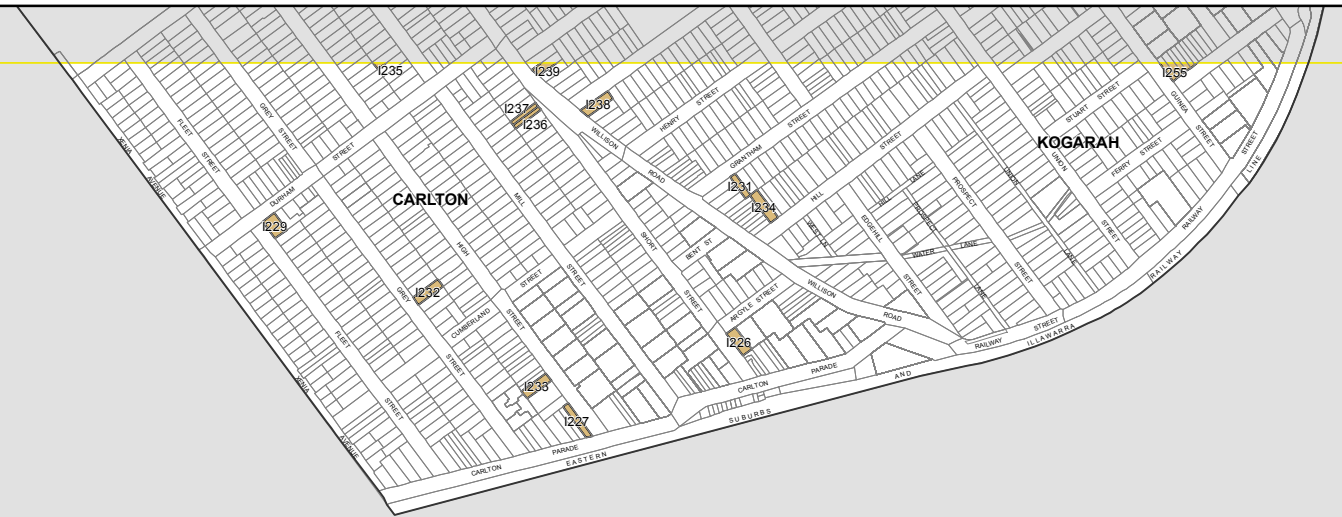
### Cadastre

-  Base Data 01/03/2021  
© Spatial Services



Scale 1:10,000 @ A3

Projection:  
GDA 1994  
MGA Zone 56



GEORGES  
RIVER  
LGA