



Bayside Local Environmental Plan 2021


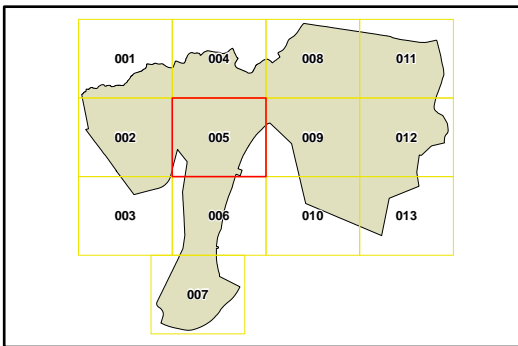
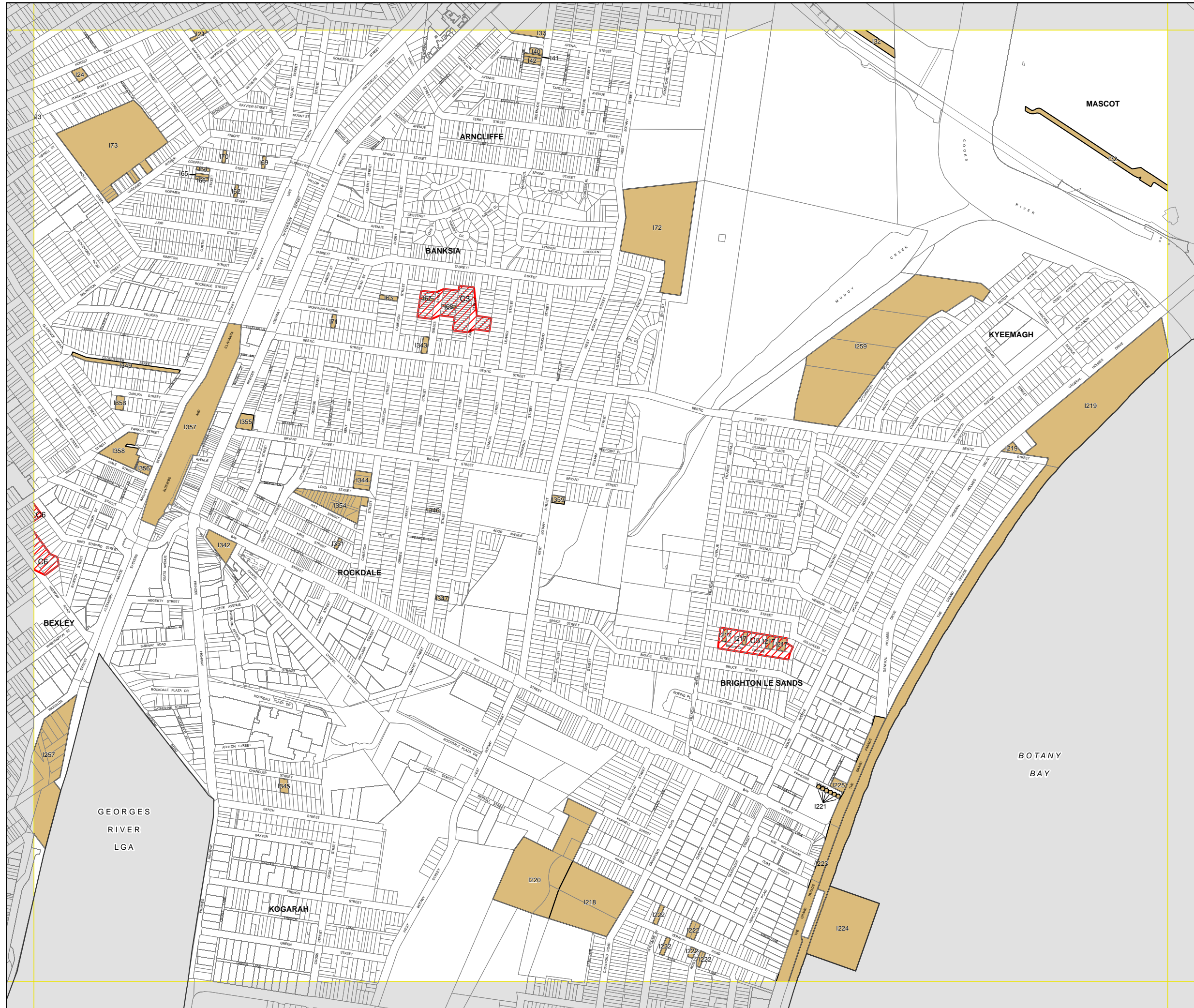
Heritage Map - Sheet HER_005

Heritage

- Conservation Area - General
- Item - General
- Item - Landscape

Cadastre

- Base Data 14/03/2024
- © Spatial Services



Scale 1:10,000 @ A3

Projection:
GDA 2020
MGA Zone 56