







**The Hills  
Local Environmental  
Plan 2012**


THE HILLS  
SHIRE COUNCIL

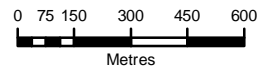
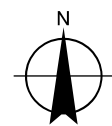
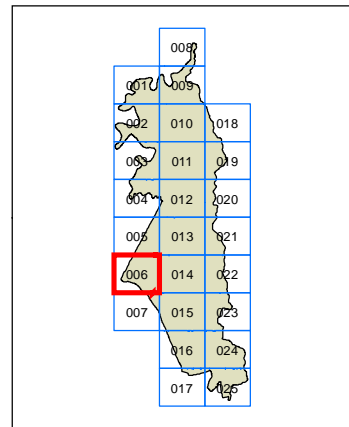
Heritage Map  
Sheet HER\_006

**Heritage**

-  Conservation Area-General
-  Item- General
-  Item-Archaeological
-  SEPP (Sydney Region Growth Centres) 2006

**Cadastre**

-  Cadastre 18/06/2014 © THSC



Scale: 1:20,000 @ A3

Projection GDA 94  
MGA Zone 56

Map Identification Number:  
0500\_COM\_HER\_006\_020\_20141114

