




# The Hills Local Environmental Plan 2012


THE HILLS  
SHIRE COUNCIL

## Heritage Map Sheet HER\_007


### Heritage

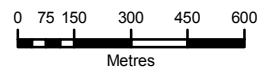
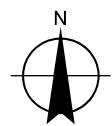
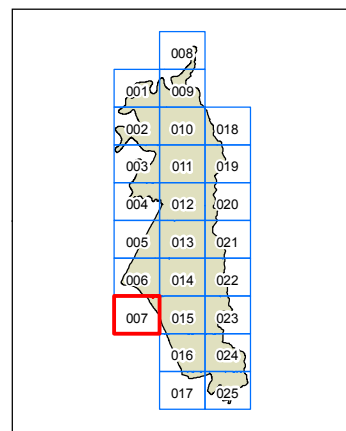
 Conservation Area - General

 Item - General

 Item - Archaeological

### Cadastral

 Cadastre 17/08/2011 © THSC



Scale: 1:20,000 @ A3

Projection GDA 94  
MGA Zone 56

Map Identification Number:  
0500\_COM\_HER\_007\_020\_20120216

