







Bayside Local Environmental Plan 2021


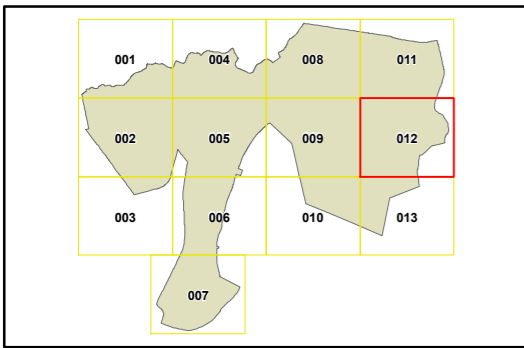
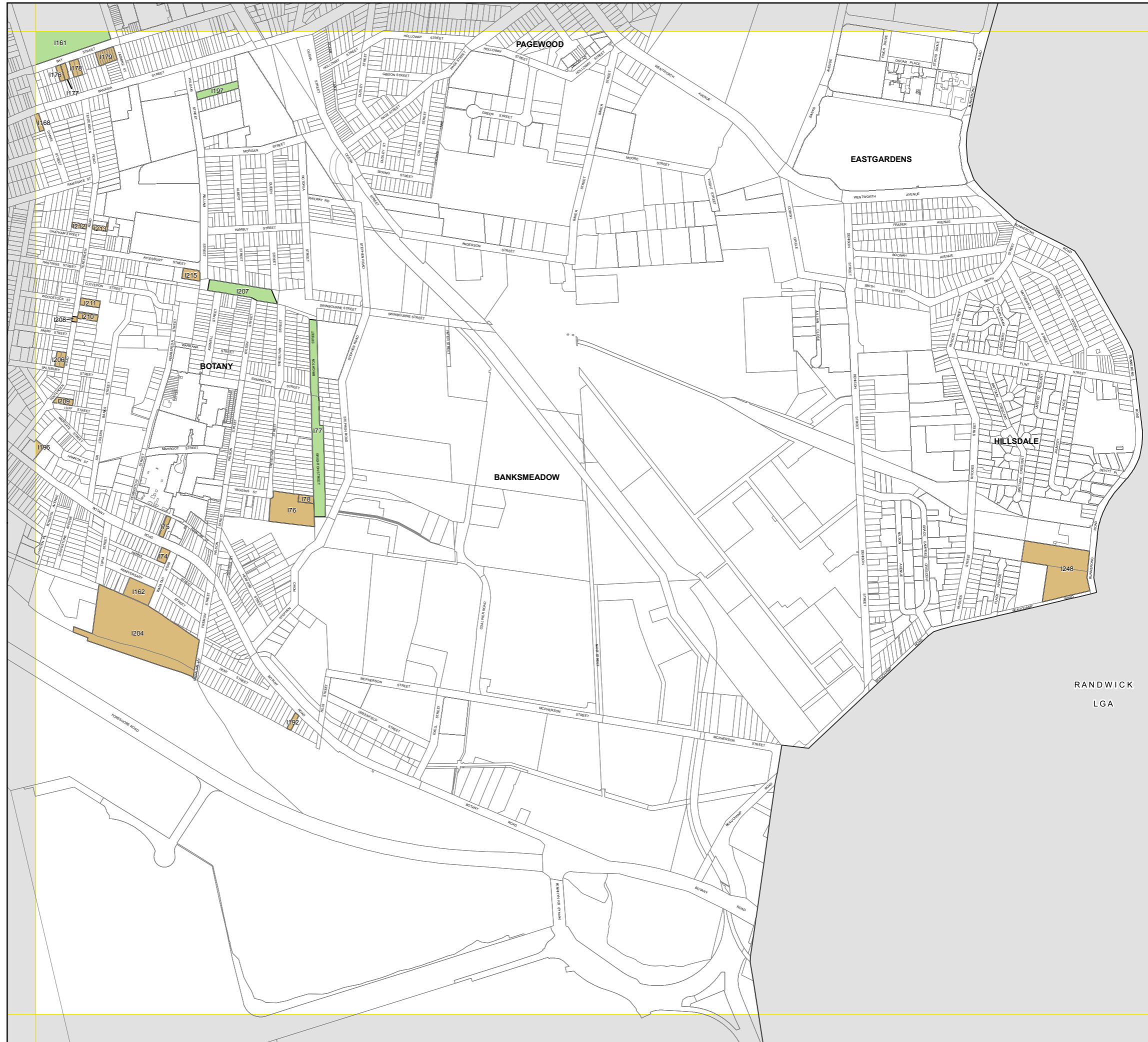
Heritage Map - Sheet HER_012

Heritage

-  Conservation Area - General
-  Item - General
-  Item - Landscape

Cadastre

-  Base Data 01/03/2021
- © Spatial Services



Scale 1:10,000 @ A3

Projection:
GDA 1994
MGA Zone 56