






**The Hills  
Local Environmental  
Plan 2012**


THE HILLS  
SHIRE COUNCIL

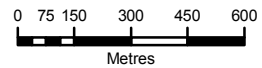
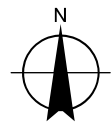
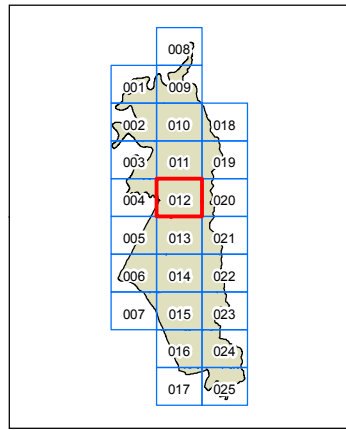
Heritage Map  
Sheet HER\_012

**Heritage**

-  Conservation Area - General
-  Item - General
-  Item - Archaeological

**Cadastre**

-  Cadastre 17/08/2011 © THSC



Scale: 1:20,000 @ A3

Projection GDA 94  
MGA Zone 56

Map Identification Number:  
0500\_COM\_HER\_012\_020\_20120508

