



**The Hills
Local Environmental
Plan 2012**

THE HILLS
SHIRE COUNCIL

Heritage Map
Sheet HER_013

Heritage

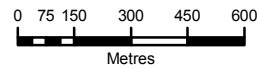
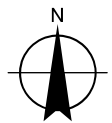
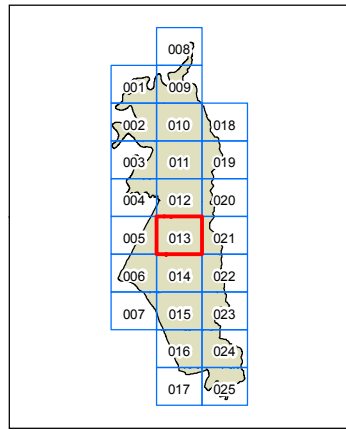
Conservation Area - General

Item - General

Item - Archaeological

Cadastral

Cadastre 17/08/2011 © THSC



Scale: 1:20,000 @ A3

Projection GDA 94
MGA Zone 56

Map Identification Number:
0500_COM_HER_013_020_20120216

