



The Hills Local Environmental Plan 2012

THE HILLS
SHIRE COUNCIL

Heritage Map Sheet HER_015

Heritage

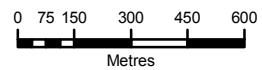
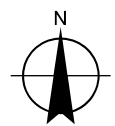
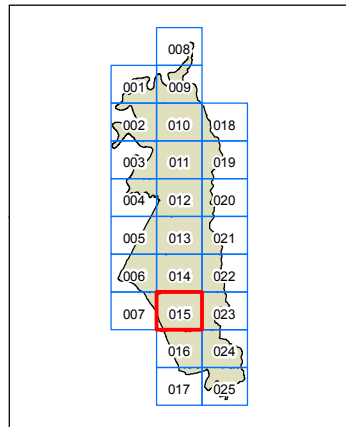
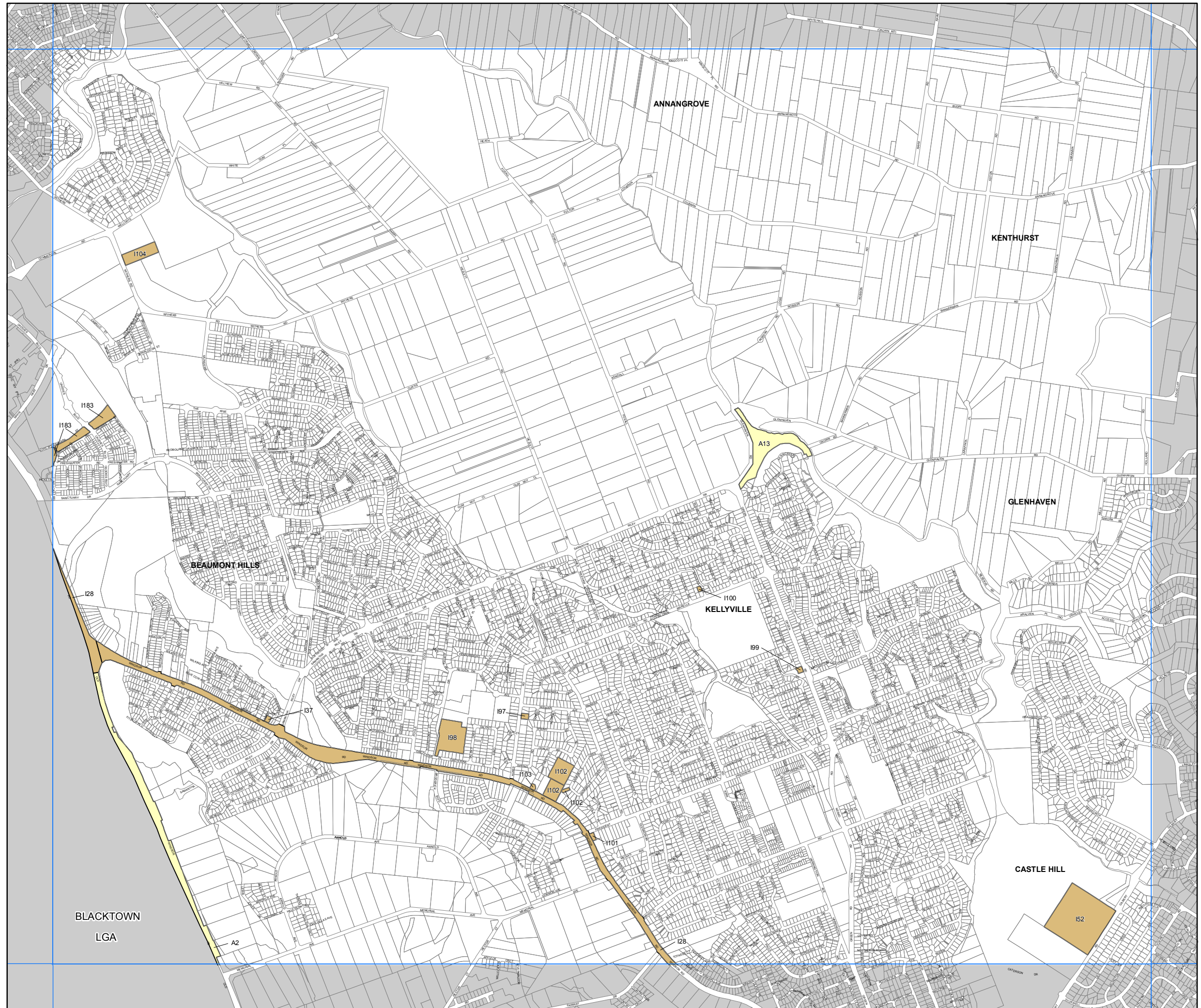
Conservation Area - General

Item - General

Item - Archaeological

Cadastral

Cadastral 17/08/2011 © THSC



Scale: 1:20,000 @ A3

Projection GDA 94
MGA Zone 56

Map Identification Number:
0500_COM_HER_015_020_20120216