







The Hills Local Environmental Plan 2012


THE HILLS
SHIRE COUNCIL

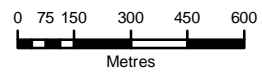
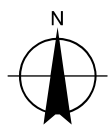
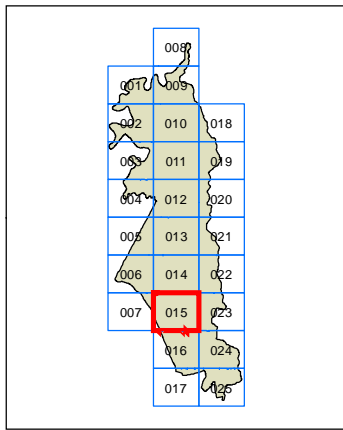
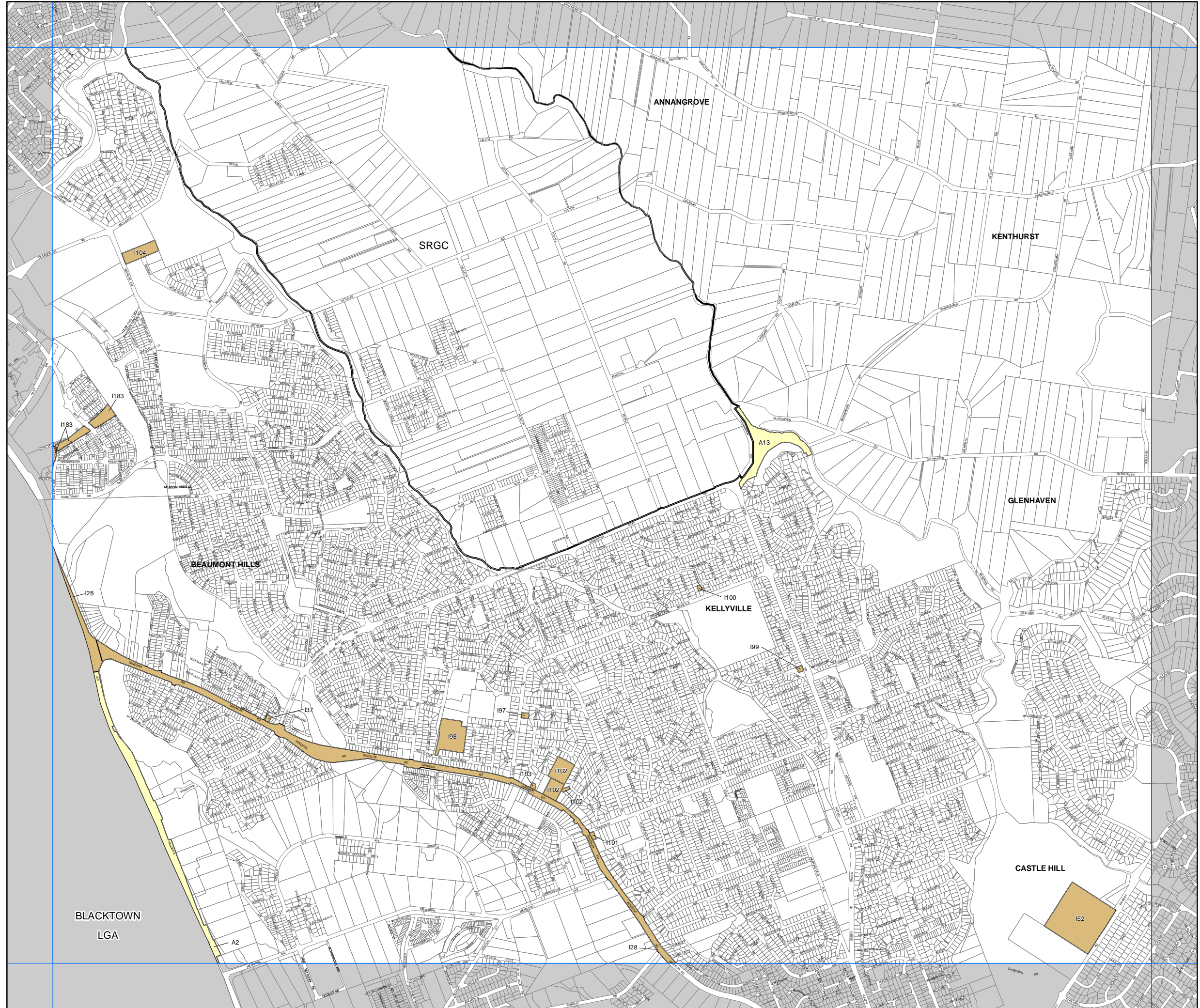
Heritage Map
Sheet HER_015

Heritage

-  Conservation Area-General
-  Item- General
-  Item-Archaeological
-  SEPP (Sydney Region Growth Centres) 2006

Cadastre

-  Cadastre 18/06/2014 © THSC



Scale: 1:20,000 @ A3

Projection GDA 94
MGA Zone 56

Map Identification Number:
0500_COM_HER_015_020_20141114