



# The Hills Local Environmental Plan 2012

THE HILLS  
SHIRE COUNCIL

## Heritage Map Sheet HER\_016

### Heritage

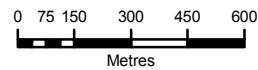
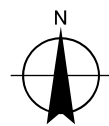
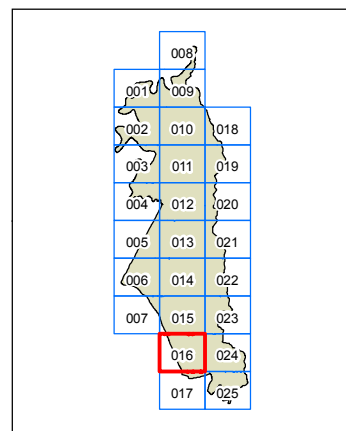
Conservation Area - General

Item - General

Item - Archaeological

### Cadastre

Cadastre 17/08/2011 © THSC



Scale: 1:20,000 @ A3

Projection GDA 94  
MGA Zone 56

Map Identification Number:  
0500\_COM\_HER\_016\_020\_20120216

