



# The Hills Local Environmental Plan 2012

THE HILLS SHIRE COUNCIL

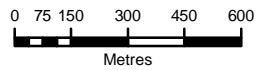
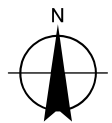
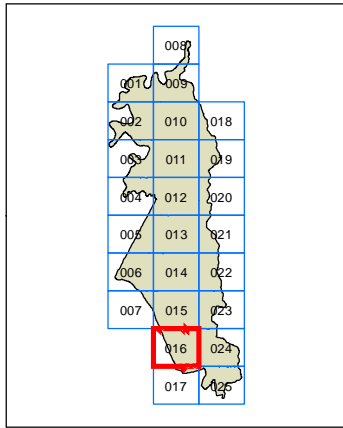
## Heritage Map Sheet HER\_016

### Heritage

- Conservation Area-General
- Item- General
- Item-Archaeological

### Cadastre

- Cadastre 12/03/2013 © THSC



Scale: 1:20,000 @ A3

Projection GDA 94  
MGA Zone 56

Map Identification Number:  
0500\_COM\_HER\_016\_020\_20130712

