




The Hills Local Environmental Plan 2012


THE HILLS
SHIRE COUNCIL

Heritage Map Sheet HER_017


Heritage

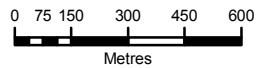
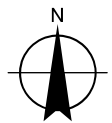
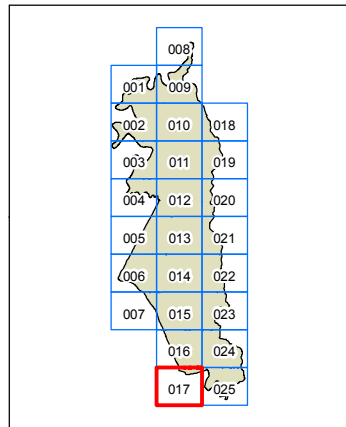
 Conservation Area - General

 Item - General

 Item - Archaeological

Cadastral

 Cadastral 17/08/2011 © THSC



Scale: 1:20,000 @ A3

Projection GDA 94
MGA Zone 56

Map Identification Number:
0500_COM_HER_017_020_20120508

