






# The Hills Local Environmental Plan 2012


THE HILLS  
SHIRE COUNCIL

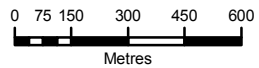
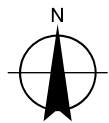
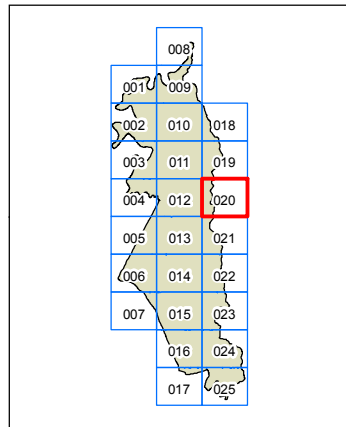
## Heritage Map Sheet HER\_020

### Heritage

-  Conservation Area - General
-  Item - General
-  Item - Archaeological

### Cadastre

-  Cadastre 17/08/2011 © THSC



Scale: 1:20,000 @ A3

Projection GDA 94  
MGA Zone 56

Map Identification Number:  
0500\_COM\_HER\_020\_020\_20120508

