






**The Hills
Local Environmental
Plan 2012**


THE HILLS
SHIRE COUNCIL

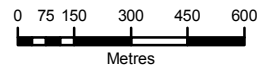
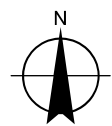
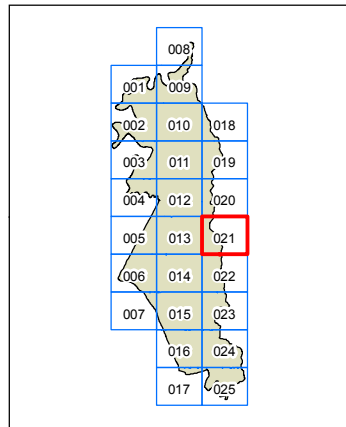
Heritage Map
Sheet HER_021

Heritage

-  Conservation Area - General
-  Item - General
-  Item - Archaeological

Cadastral

-  Cadastral 17/08/2011 © THSC



Scale: 1:20,000 @ A3

Projection GDA 94
MGA Zone 56

Map Identification Number:
0500_COM_HER_021_020_20120508

