






The Hills Local Environmental Plan 2012


THE HILLS SHIRE COUNCIL

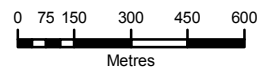
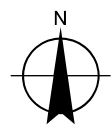
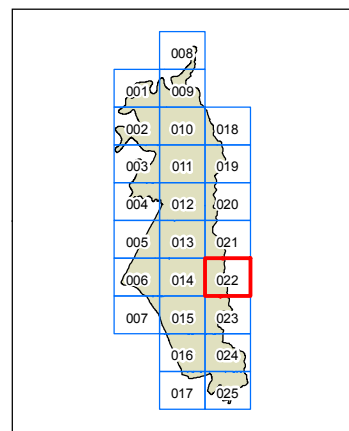
Heritage Map Sheet HER_022

Heritage

-  Conservation Area - General
-  Item - General
-  Item - Archaeological

Cadastre

-  Cadastre 17/08/2011 © THSC



Scale: 1:20,000 @ A3

Projection GDA 94
MGA Zone 56

Map Identification Number:
0500_COM_HER_022_020_20120508

