







The Hills Local Environmental Plan 2012


THE HILLS
SHIRE COUNCIL

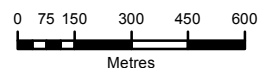
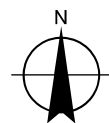
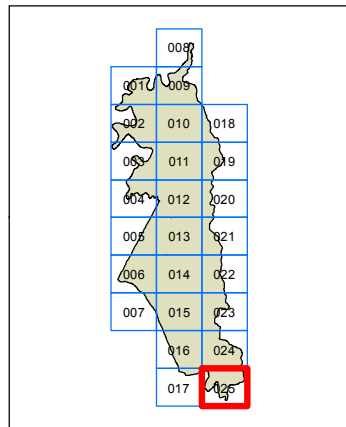
Heritage Map - Sheet HER_025

Heritage

-  Conservation Area - General
-  Item- General
-  Item-Archaeological
-  SEPP (Sydney Region Growth Centres) 2006

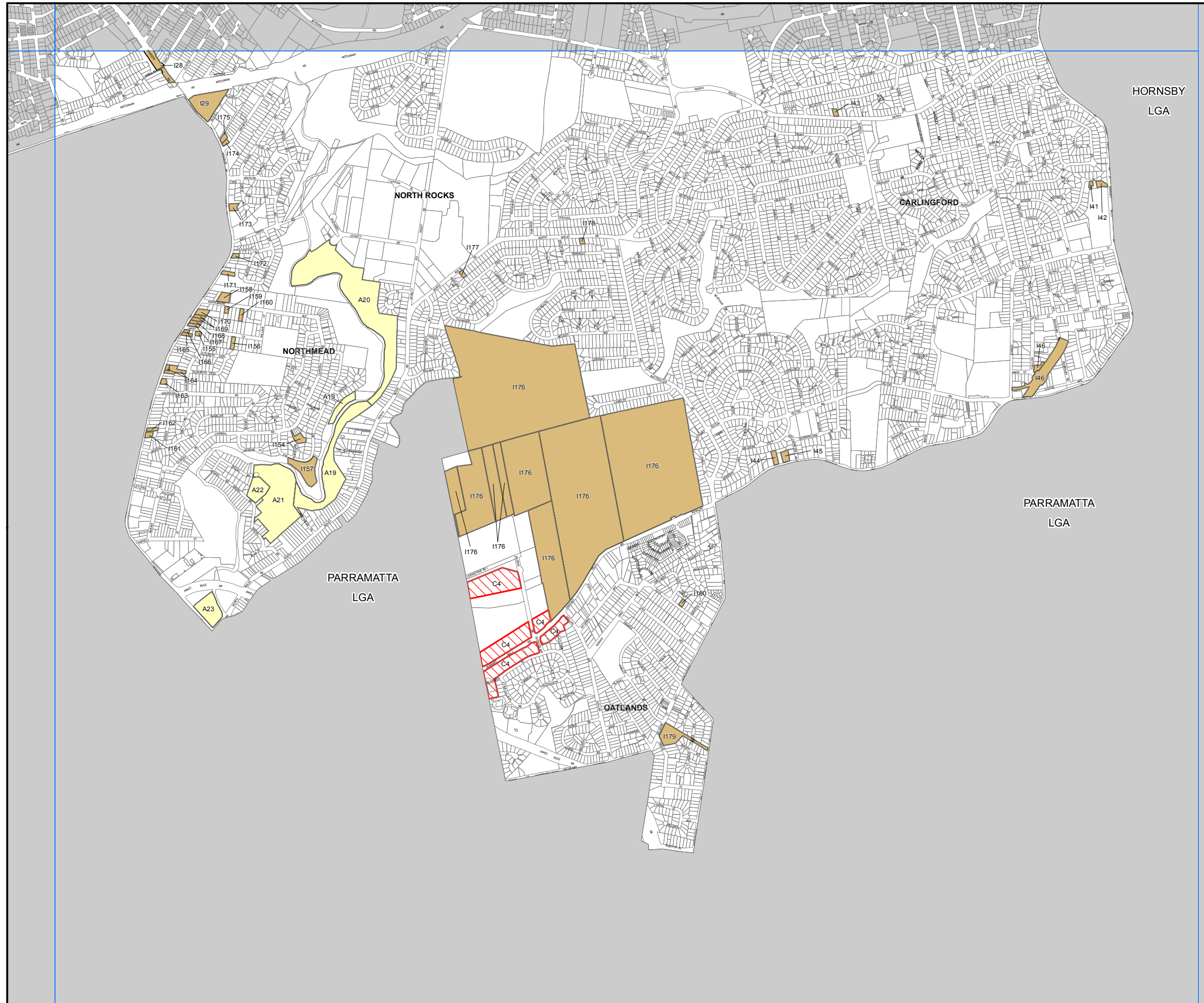
Cadastre

-  Cadastre 09/03/2015 © THSC



Scale: 1:20,000 @ A3

Projection GDA 94
MGA Zone 56



HORNSBY
LGA

PARRAMATTA
LGA

OATLANDS

CARLINGFORD

NORTH ROCKS

NORTHMEAD

PARRAMATTA
LGA