



The Hills Local Environmental Plan 2012

THE HILLS SHIRE COUNCIL

Height of Buildings Map - Sheet HOB_002

Maximum Building Height (m)

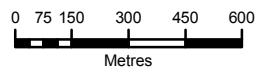
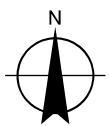
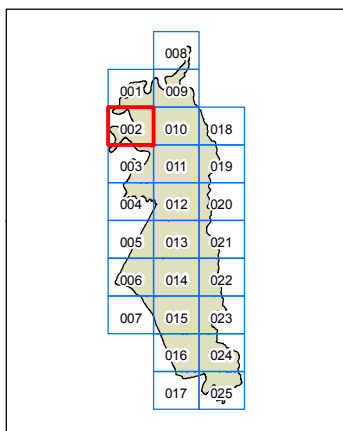
- G 7.0
- J 9.0
- K 10.0
- M 12.0
- N 14.0
- O1 15.0
- O2 16.0
- P 17.0
- Q1 19.0
- Q2 20.0
- R1 21.0
- R2 22.0
- S 23.0
- T1 25.0
- T2 27.0
- T3 28.0
- U1 30.0
- U2 33.0
- V 36.0
- X 45.0
- Y 50.0
- Z 57.0

Heights shown on map in RL (m)

- 108
- 116
- Area A

Cadastral

- Cadastral 17/08/2011 © THSC



Scale: 1:20,000 @ A3

Projection GDA 94
MGA Zone 56

Map Identification Number:
0500_COM_HOB_002_020_20120418

