



The Hills Local Environmental Plan 2012

THE HILLS
SHIRE COUNCIL

Height of Buildings Map - Sheet HOB_007

Maximum Building Height (m)

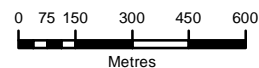
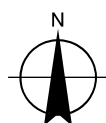
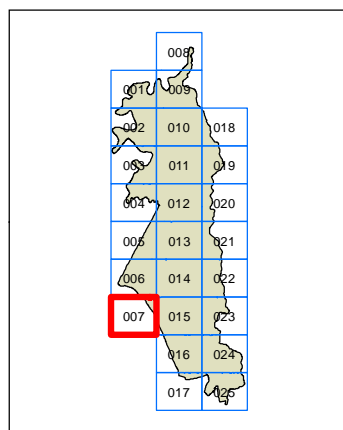
G	7.0	R2	22.0
J	9.0	S	23.0
K	10.0	T1	25.0
M1	12.0	T2	27.0
M2	12.5	T3	28.0
N	14.0	U1	30.0
O1	15.0	U2	33.0
O2	16.0	V	36.0
P	17.0	X	45.0
Q1	19.0	Y	50.0
Q2	20.0	Z	57.0
R1	21.0	AA	68.0

Heights shown on map in RL(m)

	108
	116
	Area A

Cadastre

	Cadastre 18/10/2013 © THSC
--	----------------------------



Scale: 1:20,000 @ A3

Projection GDA 94
MGA Zone 56

Map Identification Number:
0500_COM_HOB_007_020_20140616

