



The Hills Local Environmental Plan 2012

THE HILLS
SHIRE COUNCIL

Height of Buildings Map - Sheet HOB_015

Maximum Building Height (m)

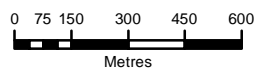
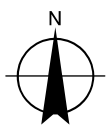
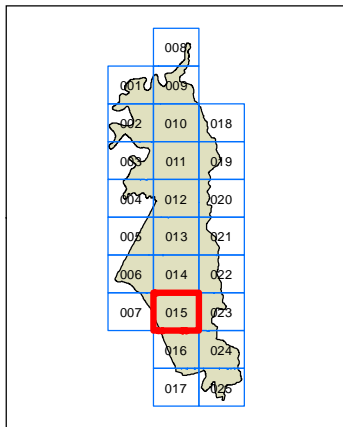
G	7.0
J	9.0
K	10.0
M	12.0
N	14.0
O1	15.0
O2	16.0
P	17.0
Q1	19.0
Q2	20.0
R1	21.0
R2	22.0
S	23.0
T1	25.0
T2	27.0
T3	28.0
U1	30.0
U2	33.0
V	36.0
X	45.0
Y	50.0
Z	57.0

Heights shown on map in RL(m)

Light Grey	108
Dark Grey	116
Blue outline	Area A

Cadastre

White outline Cadastre 12/03/2013 © THSC



Scale: 1:20,000 @ A3

Projection GDA 94
MGA Zone 56

Map Identification Number:
0500_COM_HOB_015_020_20130712

