



# The Hills Local Environmental Plan 2012

THE HILLS  
SHIRE COUNCIL

## Height of Buildings Map - Sheet HOB\_015

### Maximum Building Height (m)

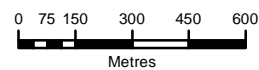
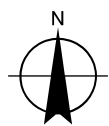
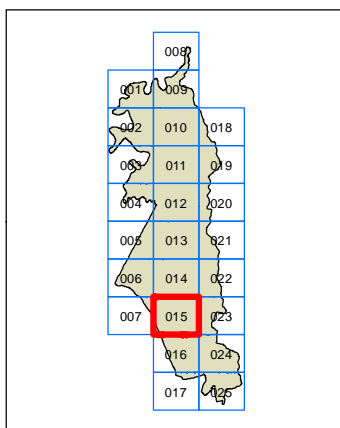
G	7.0
J	9.0
K	10.0
M1	12.0
M2	12.5
N	14.0
O1	15.0
O2	16.0
P	17.0
Q1	19.0
Q2	20.0
R1	21.0
R2	22.0
S	23.0
T1	25.0
T2	27.0
T3	28.0
U1	30.0
U2	33.0
V	36.0
X	45.0
Y	50.0
Z	57.0

### Heights shown on map in RL(m)

Light Grey	108
Dark Grey	116
Blue outline	Area A

### Cadastre

White outline Cadastre 18/10/2013 © THSC



Scale: 1:20,000 @ A3

Projection GDA 94  
MGA Zone 56

Map Identification Number:  
0500\_COM\_HOB\_015\_020\_20140311

