



# The Hills Local Environmental Plan 2012

THE HILLS  
SHIRE COUNCIL

## Height of Buildings Map - Sheet HOB\_015

### Maximum Building Height (m)

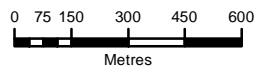
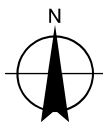
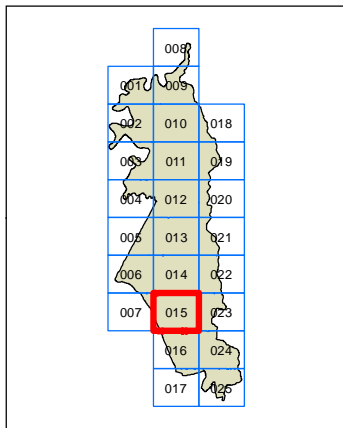
G	7.0	S	23.0
J	9.0	T1	25.0
K	10.0	T2	27.0
M1	12.0	T3	28.0
M2	12.5	U1	30.0
N	14.0	U2	33.0
O1	15.0	V1	36.0
O2	16.0	V2	37.0
P1	17.0	X1	45.0
P2	18.0	X2	46.0
Q1	19.0	Y	50.0
Q2	20.0	Z	57.0
R1	21.0	AA	68.0
R2	22.0		

### Heights shown on map in RL(m)

Light Grey	108
Dark Grey	116
Blue outline	Area A

### Cadastre

White outline Cadastre 28/02/2014 © THSC



Scale: 1:20,000 @ A3

Projection GDA 94  
MGA Zone 56

Map Identification Number:  
0500\_COM\_HOB\_015\_020\_20140618

