



THE HILLS SHIRE COUNCIL

# The Hills Local Environmental Plan 2012

## Height of Buildings Map - Sheet HOB\_019

### Maximum Building Height (m)

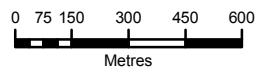
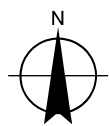
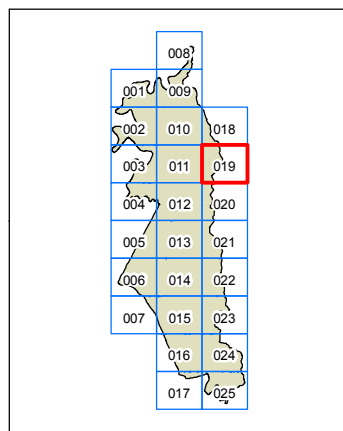
|    |      |
|----|------|
| G  | 7.0  |
| J  | 9.0  |
| K  | 10.0 |
| M  | 12.0 |
| N  | 14.0 |
| O1 | 15.0 |
| O2 | 16.0 |
| P  | 17.0 |
| Q1 | 19.0 |
| Q2 | 20.0 |
| R1 | 21.0 |
| R2 | 22.0 |
| S  | 23.0 |
| T1 | 25.0 |
| T2 | 27.0 |
| T3 | 28.0 |
| U1 | 30.0 |
| U2 | 33.0 |
| V  | 36.0 |
| X  | 45.0 |
| Y  | 50.0 |
| Z  | 57.0 |

### Heights shown on map in RL (m)

|              |        |
|--------------|--------|
| Light Grey   | 108    |
| Dark Grey    | 116    |
| Blue Outline | Area A |

### Cadastral

Cadastral 17/08/2011 © THSC



Scale: 1:20,000 @ A3

Projection GDA 94  
MGA Zone 56

Map Identification Number:  
0500\_COM\_HOB\_019\_020\_20120418

