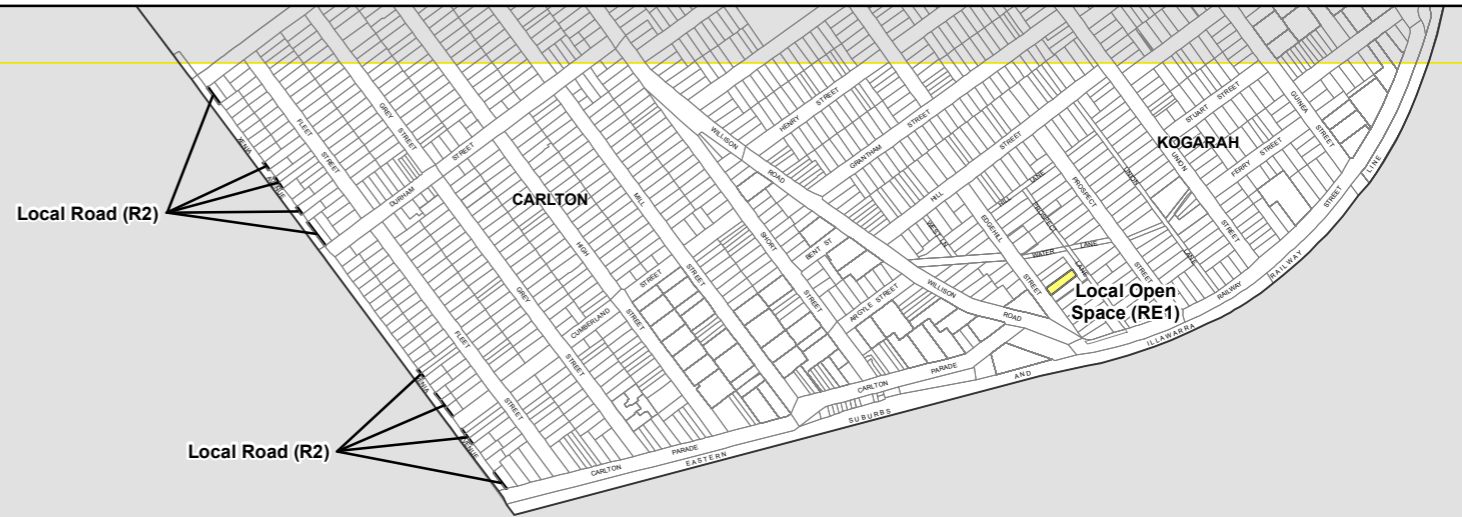
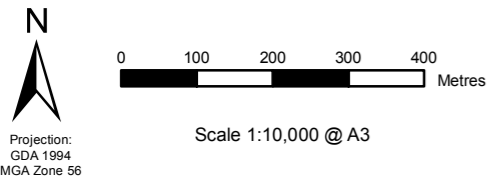
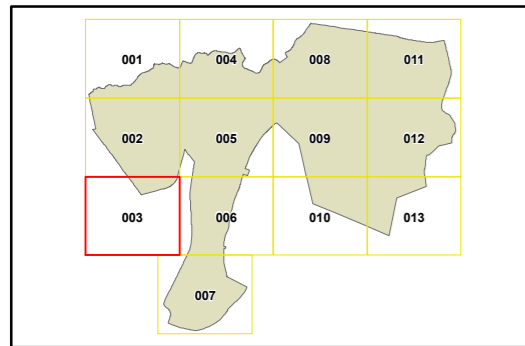


**Land Reservation Acquisition**

- Car Parks (B4)
- Car Parks (R2)
- Classified Road (SP2)
- Classified Road Widening (SP2)
- Local Open Space (Arnccliffe) (RE1)
- Local Open Space (RE1)
- Local Road (B4)
- Local Road (R2)
- Local Road (R3)
- Local Road (R4)
- Local Road Widening (B2)
- Local Road Widening (B4)
- Local Road Widening (R2)
- Local Road Widening (R3)
- Local Road Widening (R4)
- Local Road Widening (SP2)
- Regional Open Space (RE1)
- School (R2)
- School (SP2)
- Stormwater (SP2)

**Cadastre**

- Base Data 01/03/2021
- © Spatial Services



GEORGES  
RIVER  
LGA