




**The Hills
Local Environmental
Plan 2012**

THE HILLS
SHIRE COUNCIL


Land Reservation Acquisition Map

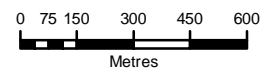
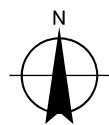
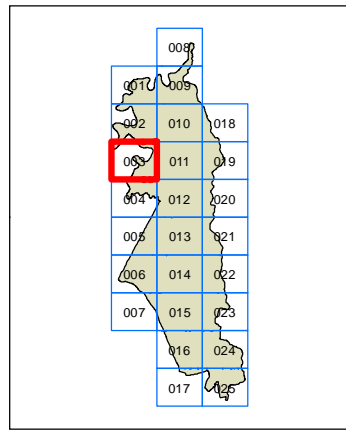
Sheet LRA_003

-  Classified Road (SP2)
-  Local Environmental Conservation (E2)
-  Local Open Space (RE1)
-  Local Road Widening (SP2)
-  Public Transport Corridor (SP2)
-  Railway Corridor (SP2)
-  Stormwater Management System (SP2)

 SEPP (Sydney Region Growth Centres) 2006

Cadastral

 Cadastral 22/09/2015 © THSC



Scale: 1:20,000 @ A3

Projection GDA 94
MGA Zone 56

Map Identification Number:
0500_COM_LRA_003_020_20151021

