



Bayside Local Environmental Plan 2021


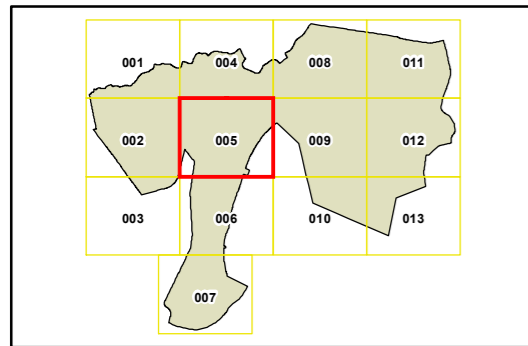
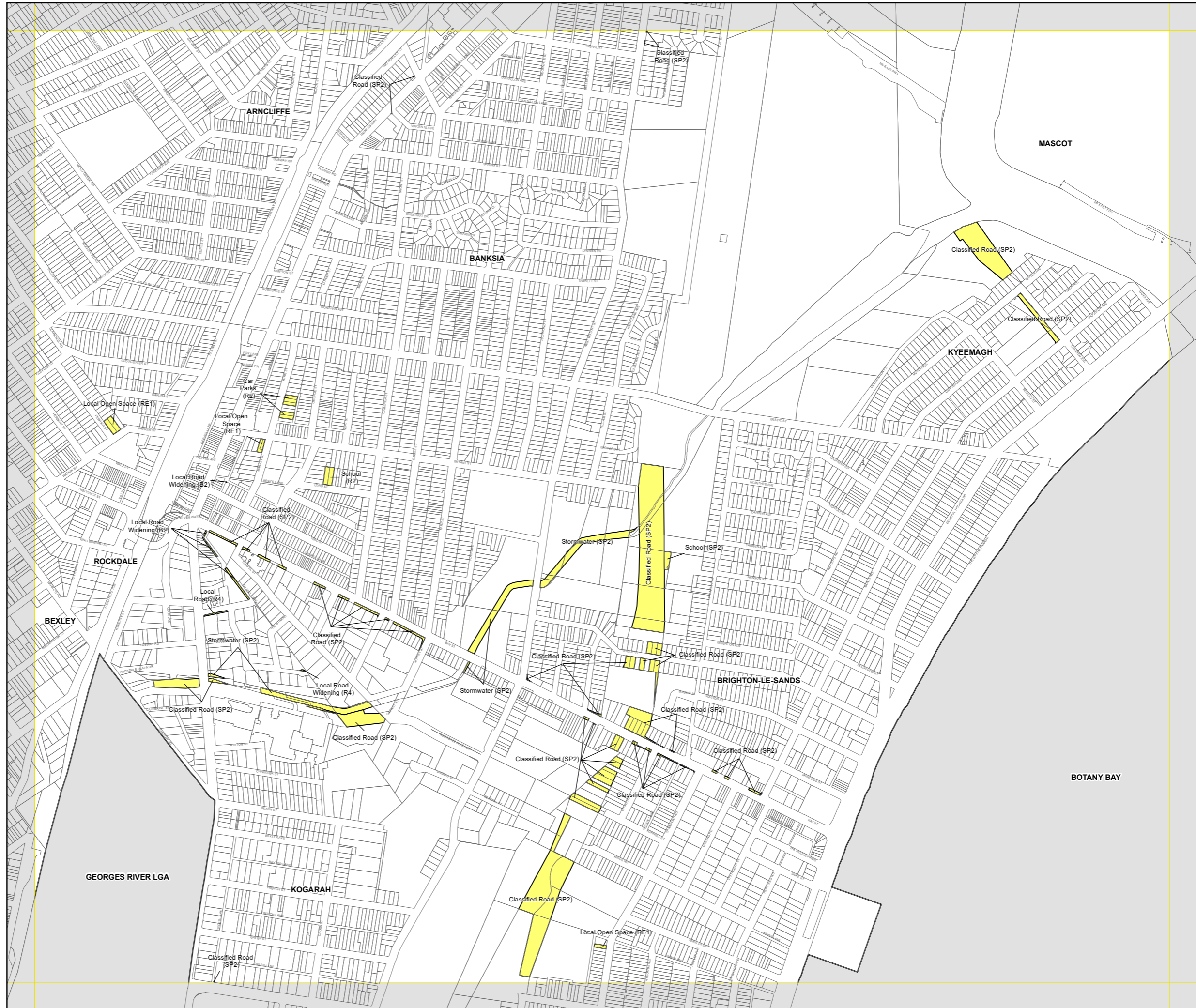
Land Reservation Acquisition Map - Sheet LRA_005

Land Reservation Acquisition

- Car Parks (B4)
- Car Parks (R2)
- Classified Road (SP2)
- Classified Road Widening (SP2)
- Local Open Space (Arncliffe) (RE1)
- Local Open Space (RE1)
- Local Road (B4)
- Local Road (R2)
- Local Road (R3)
- Local Road (R4)
- Local Road Widening (B2)
- Local Road Widening (B4)
- Local Road Widening (R2)
- Local Road Widening (R3)
- Local Road Widening (R4)
- Local Road Widening (SP2)
- Regional Open Space (RE1)
- School (R2)
- School (SP2)
- Stormwater (SP2)

Cadastre

Cadastre 08/09/2022 © Spatial Services



Scale 1:10,000 @ A3

Projection:
GDA 1994
MGA Zone 56