



# The Hills Local Environmental Plan 2012

THE HILLS  
SHIRE COUNCIL

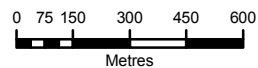
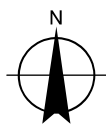
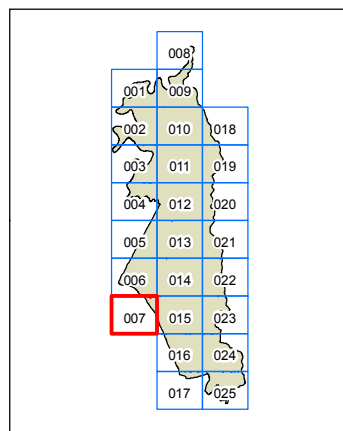
## Land Reservation Acquisition Map

Sheet LRA\_007

- Classified Road (SP2)
- Local Open Space (RE1)
- Local Road Widening (SP2)
- Public Transport Corridor (SP2)
- Railway Corridor (SP2)
- Stormwater Management System (SP2)

### Cadastre

- Cadastre 23/08/2011 © THSC



Scale: 1:20,000 @ A3

Projection GDA 94  
MGA Zone 56

Map Identification Number:  
0500\_COM\_LRA\_007\_020\_20120517

