



**The Hills
Local Environmental
Plan 2012**

THE HILLS
SHIRE COUNCIL

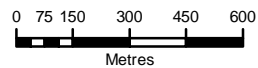
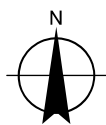
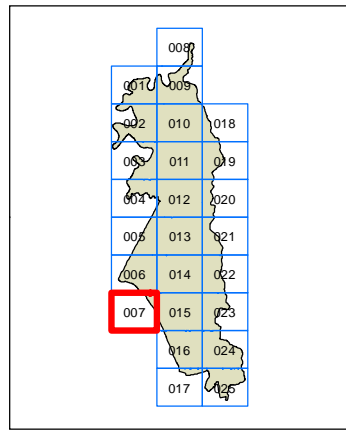
Land Reservation Acquisition Map

Sheet LRA_007

-  Classified Road (SP2)
-  Local Environmental Conservation (E2)
-  Local Open Space (RE1)
-  Local Road Widening (SP2)
-  Public Transport Corridor (SP2)
-  Railway Corridor (SP2)
-  Stormwater Management System (SP2)

-  SEPP (Sydney Region Growth Centres) 2006

- Cadastral**
-  Cadastral 18/06/2014 © THSC



Scale: 1:20,000 @ A3

Projection GDA 94
MGA Zone 56

Map Identification Number:
0500_COM_LRA_007_020_20140918

