



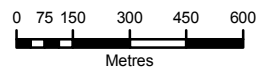
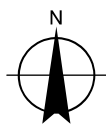
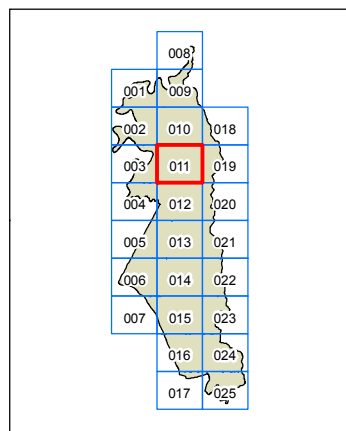
**The Hills  
Local Environmental  
Plan 2012**

THE HILLS  
SHIRE COUNCIL

Land Reservation Acquisition Map  
Sheet LRA\_011

- Classified Road (SP2)
- Local Open Space (RE1)
- Local Road Widening (SP2)
- Public Transport Corridor (SP2)
- Railway Corridor (SP2)
- Stormwater Management System (SP2)

**Cadastre**  
 Cadastre 23/08/2011 © THSC



Scale: 1:20,000 @ A3

Projection GDA 94  
MGA Zone 56

Map Identification Number:  
0500\_COM\_LRA\_011\_020\_20120517

