



# The Hills Local Environmental Plan 2012


THE HILLS  
SHIRE COUNCIL

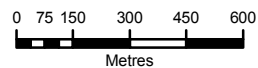
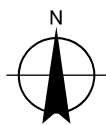
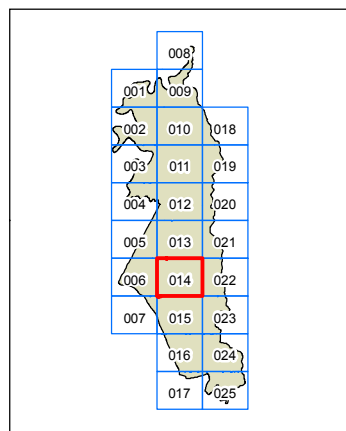
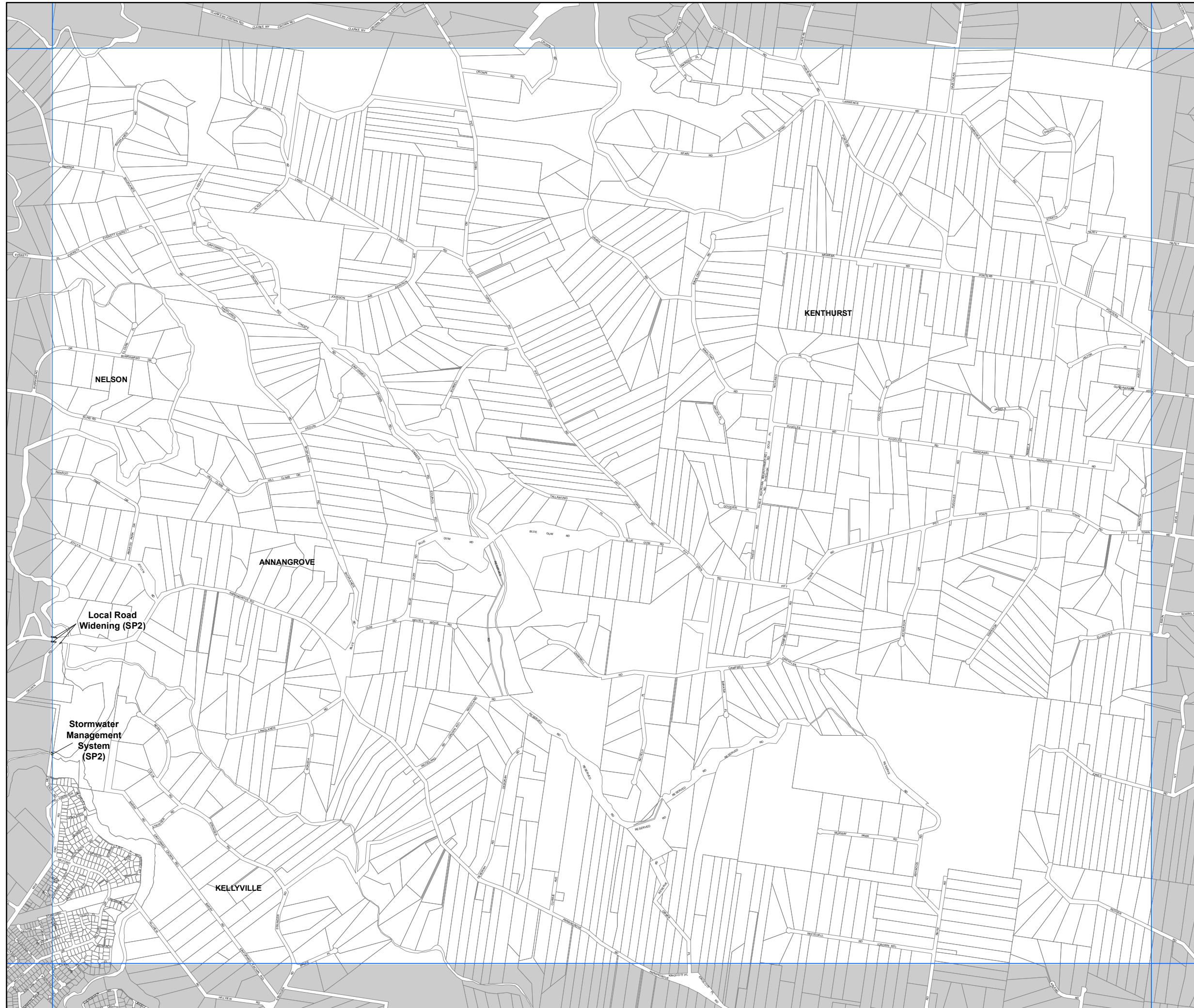
## Land Reservation Acquisition Map

Sheet LRA\_014

-  Classified Road (SP2)
-  Local Open Space (RE1)
-  Local Road Widening (SP2)
-  Public Transport Corridor (SP2)
-  Railway Corridor (SP2)
-  Stormwater Management System (SP2)

### Cadastre

-  Cadastre 23/08/2011 © THSC



Scale: 1:20,000 @ A3

Projection GDA 94  
MGA Zone 56

Map Identification Number:  
0500\_COM\_LRA\_014\_020\_20120524