



**The Hills  
Local Environmental  
Plan 2012**

THE HILLS  
SHIRE COUNCIL

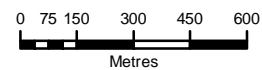
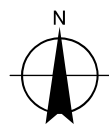
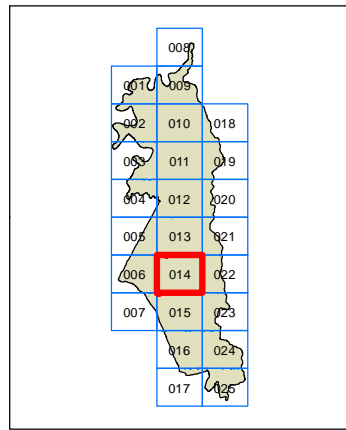
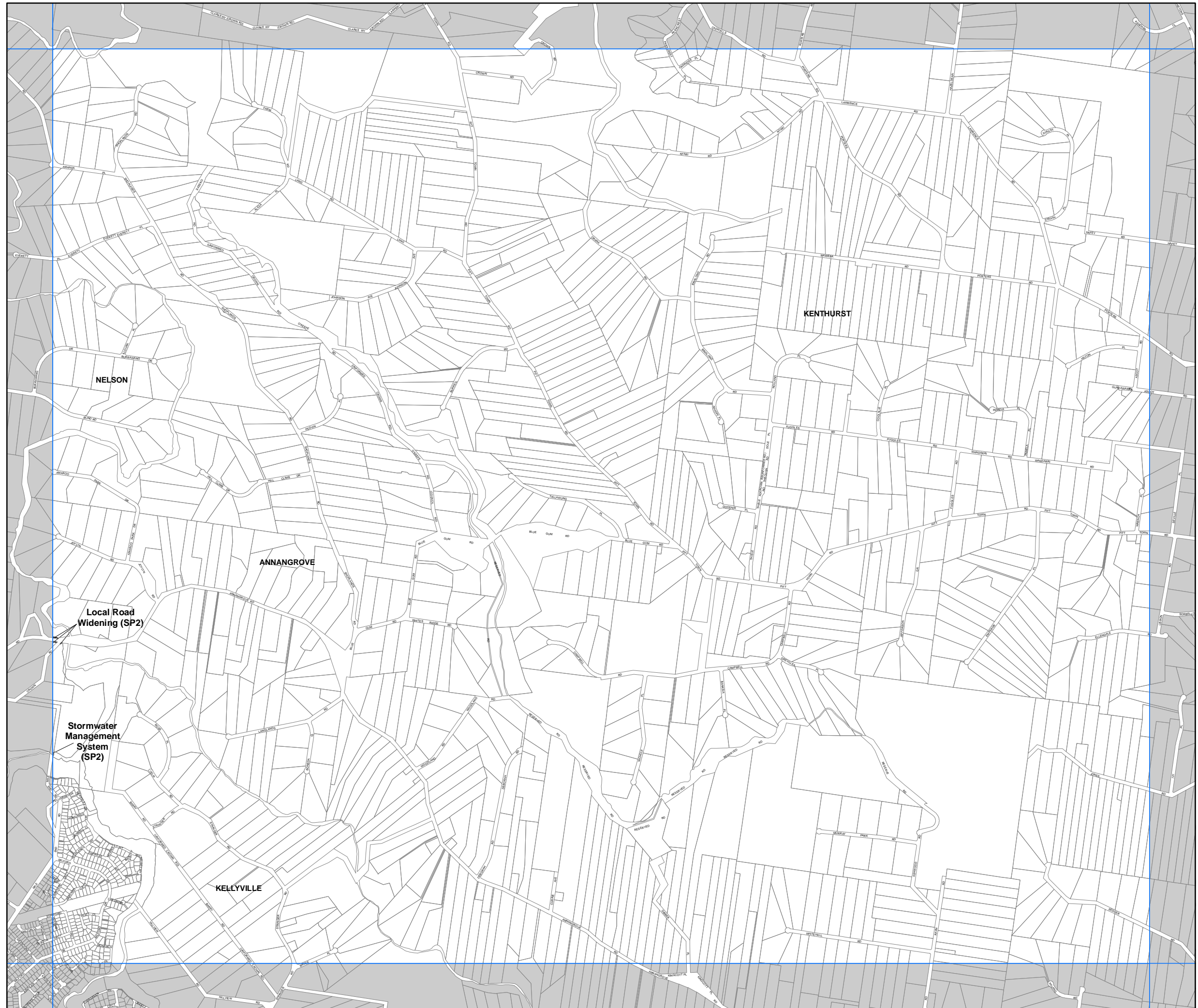
Land Reservation Acquisition Map

Sheet LRA\_014

- Classified Road (SP2)
- Local Environmental Conservation (E2)
- Local Open Space (RE1)
- Local Road Widening (SP2)
- Public Transport Corridor (SP2)
- Railway Corridor (SP2)
- Stormwater Management System (SP2)

**Cadastre**

- Cadastre 18/10/2013 © THSC



Scale: 1:20,000 @ A3

Projection GDA 94  
MGA Zone 56