



**The Hills  
Local Environmental  
Plan 2012**

THE HILLS  
SHIRE COUNCIL


Land Reservation Acquisition Map

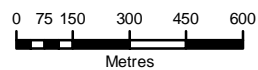
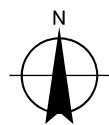
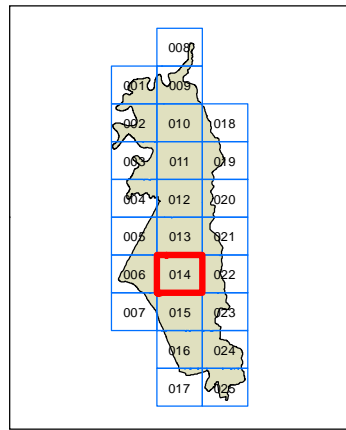
Sheet LRA\_014

-  Classified Road (SP2)
-  Local Environmental Conservation (E2)
-  Local Open Space (RE1)
-  Local Road Widening (SP2)
-  Public Transport Corridor (SP2)
-  Railway Corridor (SP2)
-  Stormwater Management System (SP2)

 SEPP (Sydney Region Growth Centres) 2006

**Cadastre**

 Cadastre 18/06/2014 © THSC



Scale: 1:20,000 @ A3

Projection GDA 94  
MGA Zone 56

Map Identification Number:  
0500\_COM\_LRA\_014\_020\_20140918

