



The Hills Local Environmental Plan 2012


THE HILLS
SHIRE COUNCIL

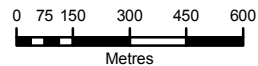
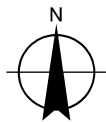
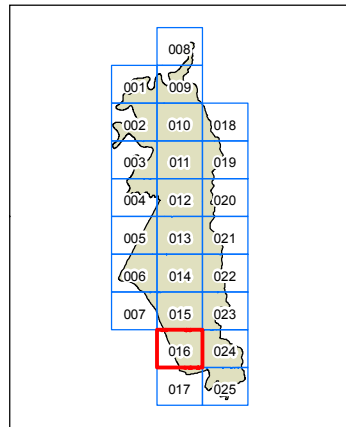
Land Reservation Acquisition Map

Sheet LRA_016

-  Classified Road (SP2)
-  Local Open Space (RE1)
-  Local Road Widening (SP2)
-  Public Transport Corridor (SP2)
-  Railway Corridor (SP2)
-  Stormwater Management System (SP2)

Cadastral

-  Cadastral 23/08/2011 © THSC



Scale: 1:20,000 @ A3

Projection GDA 94
MGA Zone 56

Map Identification Number:
0500_COM_LRA_016_020_20120517

