



**The Hills
Local Environmental
Plan 2012**

THE HILLS
SHIRE COUNCIL

Land Reservation Acquisition Map

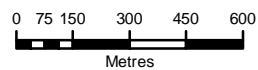
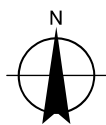
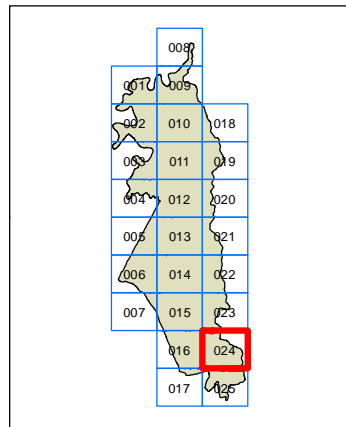
Sheet LRA_024

- Classified Road (SP2)
- Local Environmental Conservation (E2)
- Local Open Space (RE1)
- Local Road Widening (SP2)
- Public Transport Corridor (SP2)
- Railway Corridor (SP2)
- Stormwater Management System (SP2)

SEPP (Sydney Region Growth Centres) 2006

Cadastre

Cadastre 22/09/2015 © THSC



Scale: 1:20,000 @ A3

Projection GDA 94
MGA Zone 56

Map Identification Number:
0500_COM_LRA_024_020_20151021

