



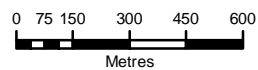
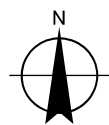
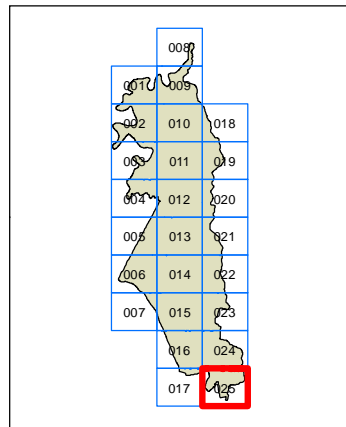
The Hills Local Environmental Plan 2012

THE HILLS
SHIRE COUNCIL

Land Reservation Acquisition Map

Sheet LRA_025

- Classified Road (SP2)
 - Local Environmental Conservation (E2)
 - Local Open Space (RE1)
 - Local Road Widening (SP2)
 - Public Transport Corridor (SP2)
 - Railway Corridor (SP2)
 - Stormwater Management System (SP2)
- SRGC** SEPP (Sydney Region Growth Centres) 2006
- Cadastre**
- Cadastre 22/09/2015 © THSC



Scale: 1:20,000 @ A3

Projection GDA 94
MGA Zone 56

Map Identification Number:
0500_COM_LRA_025_020_20151021

