




Bayside Local Environmental Plan 2021


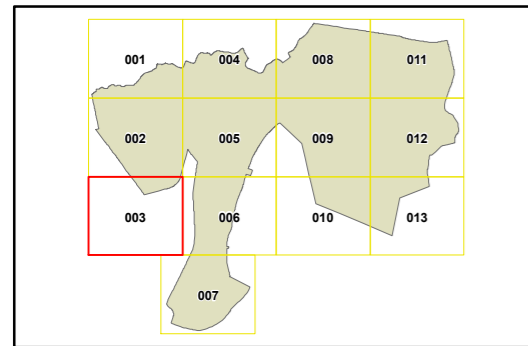
Lot Size Map - Sheet LSZ_003

Minimum Lot Size (sq m)

B	230
D	340
G	450
S	840
U	1500

Cadastre

 Base Data 01/03/2021
© Spatial Services



Scale 1:10,000 @ A3

Projection:
GDA 1994
MGA Zone 56



GEORGES
RIVER
LGA