



Bayside Local Environmental Plan 2021


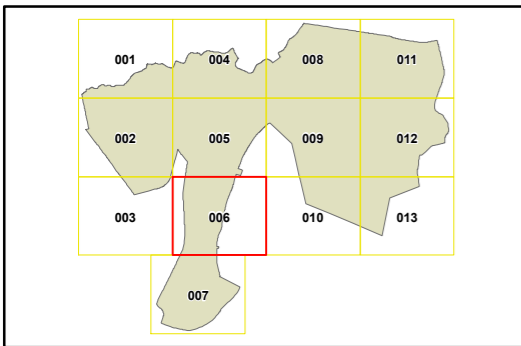
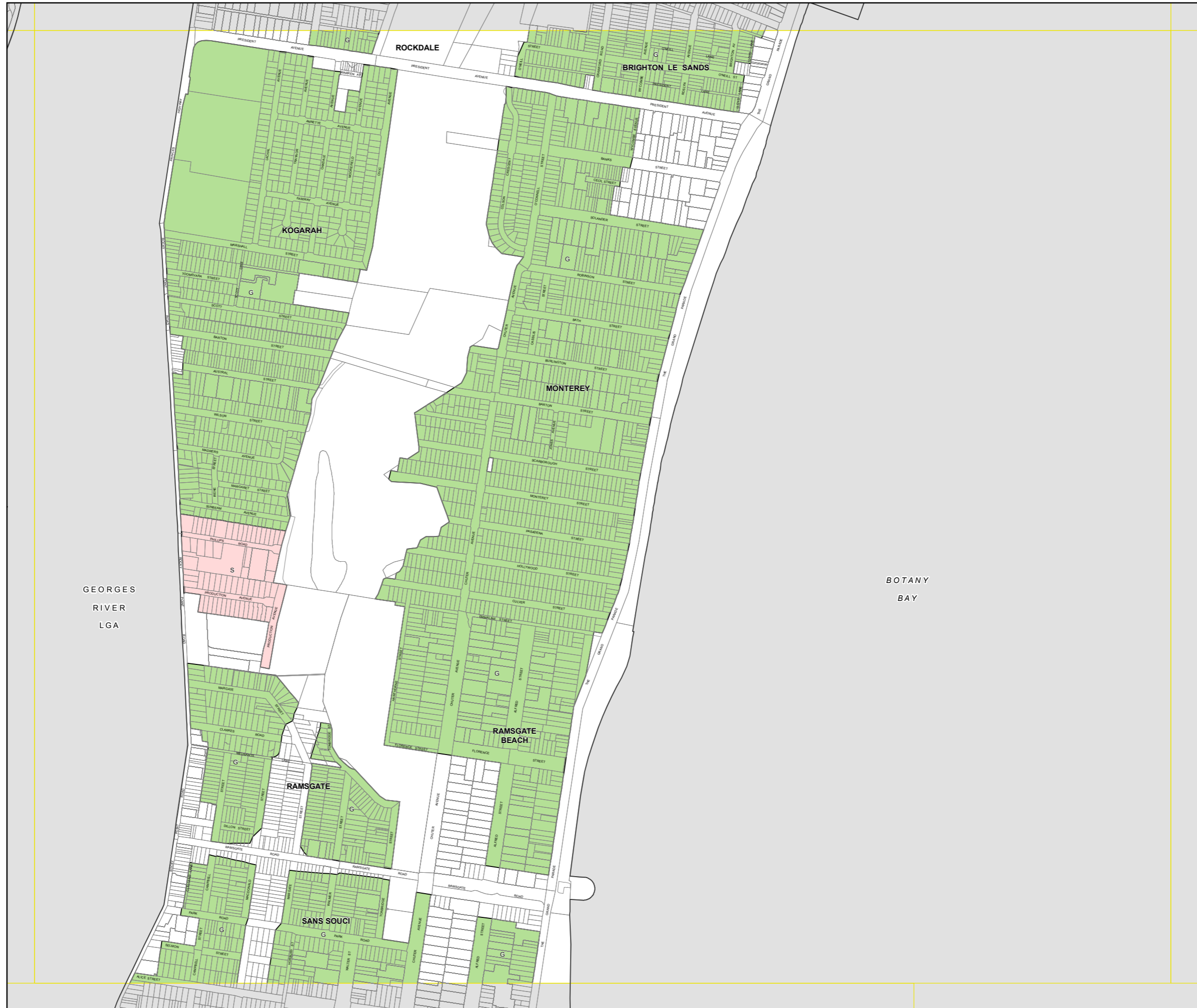
Lot Size Map - Sheet LSZ_006

Minimum Lot Size (sq m)

- B 230
- D 340
- G 450
- S 840
- U 1500

Cadastre

Base Data 01/03/2021
© Spatial Services



Scale 1:10,000 @ A3

Projection:
GDA 1994
MGA Zone 56