



**The Hills
Local Environmental
Plan 2012**

THE HILLS
SHIRE COUNCIL

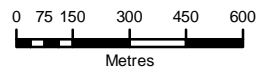
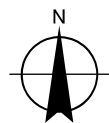
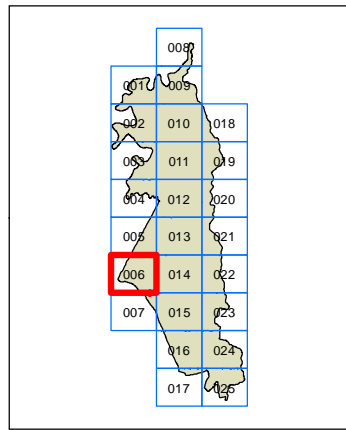
**Lot Size Map
Sheet LSZ_006**

Minimum Lot Size (sq m)

B	230
G	450
M	600
Q	700
U1	1000
U2	1800
V1	2000
V2	2500
W	4000
X1	6000
X2	8000
Z	2 ha
AB1	10 ha
AB2	40 ha
Clause 4.1D	
SRGC	SEPP (Sydney Region Growth Centres) 2006

Cadastral

Cadastral 15/10/2014 © THSC



Scale: 1:20,000 @ A3

Projection GDA 94
MGA Zone 56

Map Identification Number:
0500_COM_LSZ_006_020_20150128

