



**The Hills  
Local Environmental  
Plan 2012**

THE HILLS  
SHIRE COUNCIL

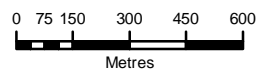
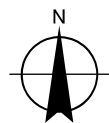
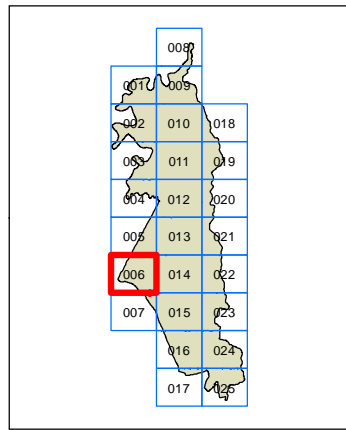
Lot Size Map  
Sheet LSZ\_006

Minimum Lot Size (sq m)

B	230
G	450
M	600
Q	700
U1	1000
U2	1800
V1	2000
V2	2500
W	4000
X1	6000
X2	8000
Z	2 ha
AB1	10 ha
AB2	40 ha
Clause 4.1D	
SRGC	SEPP (Sydney Region Growth Centres) 2006

Cadastre

Cadastre 09/03/2015 © THSC



Scale: 1:20,000 @ A3

Projection GDA 94  
MGA Zone 56

Map Identification Number:  
0500\_COM\_LSZ\_006\_020\_20150327

