



# The Hills Local Environmental Plan 2012

THE HILLS  
SHIRE COUNCIL

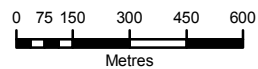
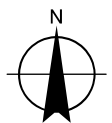
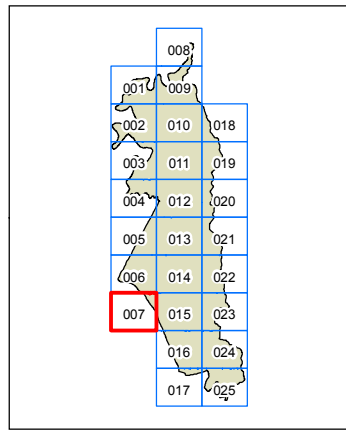
## Lot Size Map Sheet LSZ\_007

### Minimum Lot Size (sq m)

|     |       |
|-----|-------|
| B   | 230   |
| G   | 450   |
| M   | 600   |
| Q   | 700   |
| U1  | 1000  |
| U2  | 1800  |
| V   | 2000  |
| W   | 4000  |
| X1  | 6000  |
| X2  | 8000  |
| Z   | 2 ha  |
| AB1 | 10 ha |
| AB2 | 40 ha |

### Cadastral

▭ Cadastral 17/08/2011 © THSC



Scale: 1:20,000 @ A3

Projection GDA 94  
MGA Zone 56

Map Identification Number:  
0500\_COM\_LSZ\_007\_020\_20120216

