



# Bayside Local Environmental Plan 2021


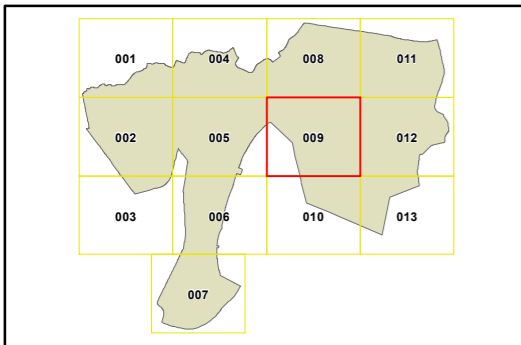
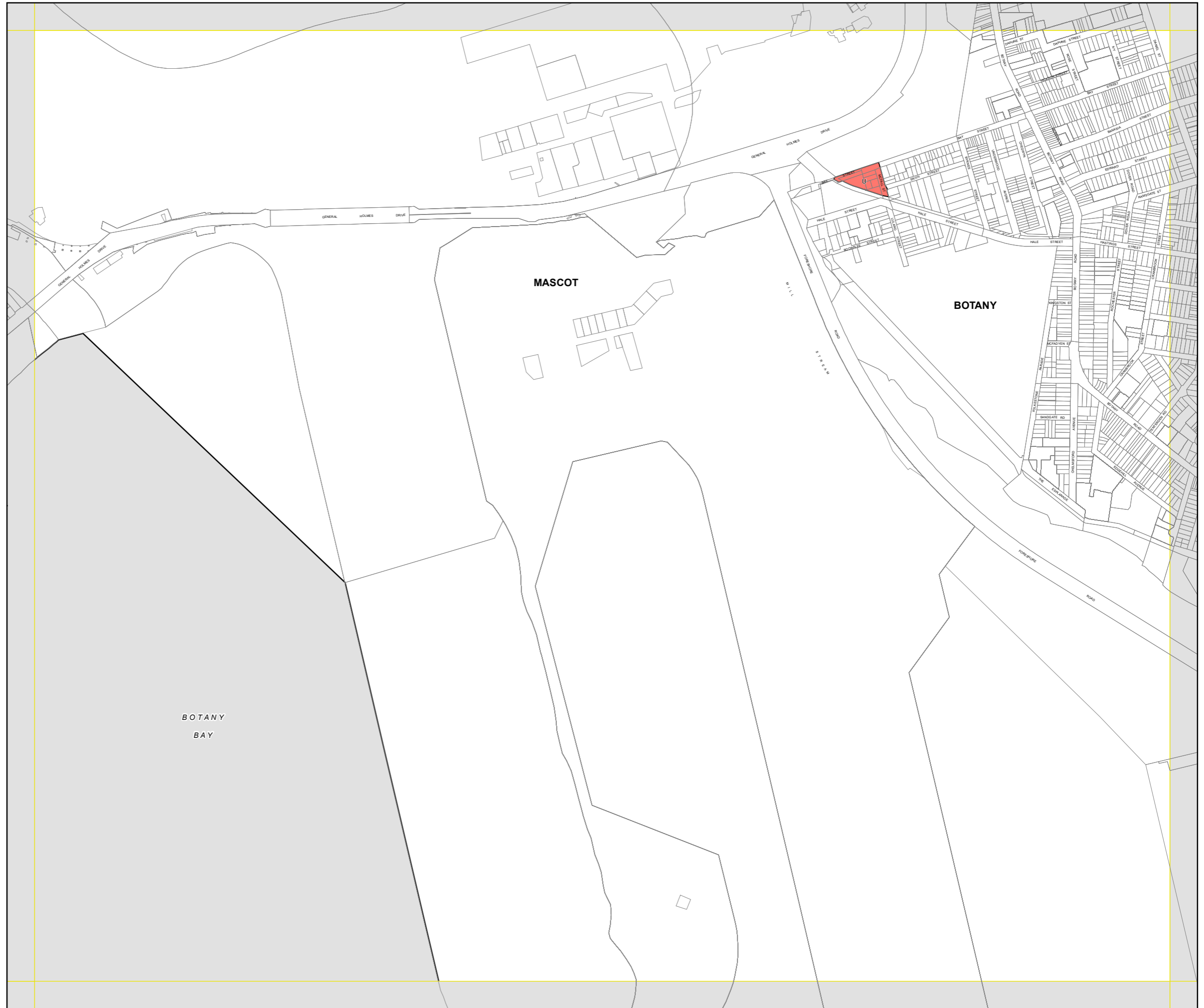
## Lot Size Map - Sheet LSZ\_009

### Minimum Lot Size (sq m)

- B 230
- D 340
- G 450
- S 840
- U 1500

### Cadastre

- Base Data 01/03/2021
- © Spatial Services



Scale 1:10,000 @ A3

Projection:  
GDA 1994  
MGA Zone 56