



Bayside Local Environmental Plan 2021

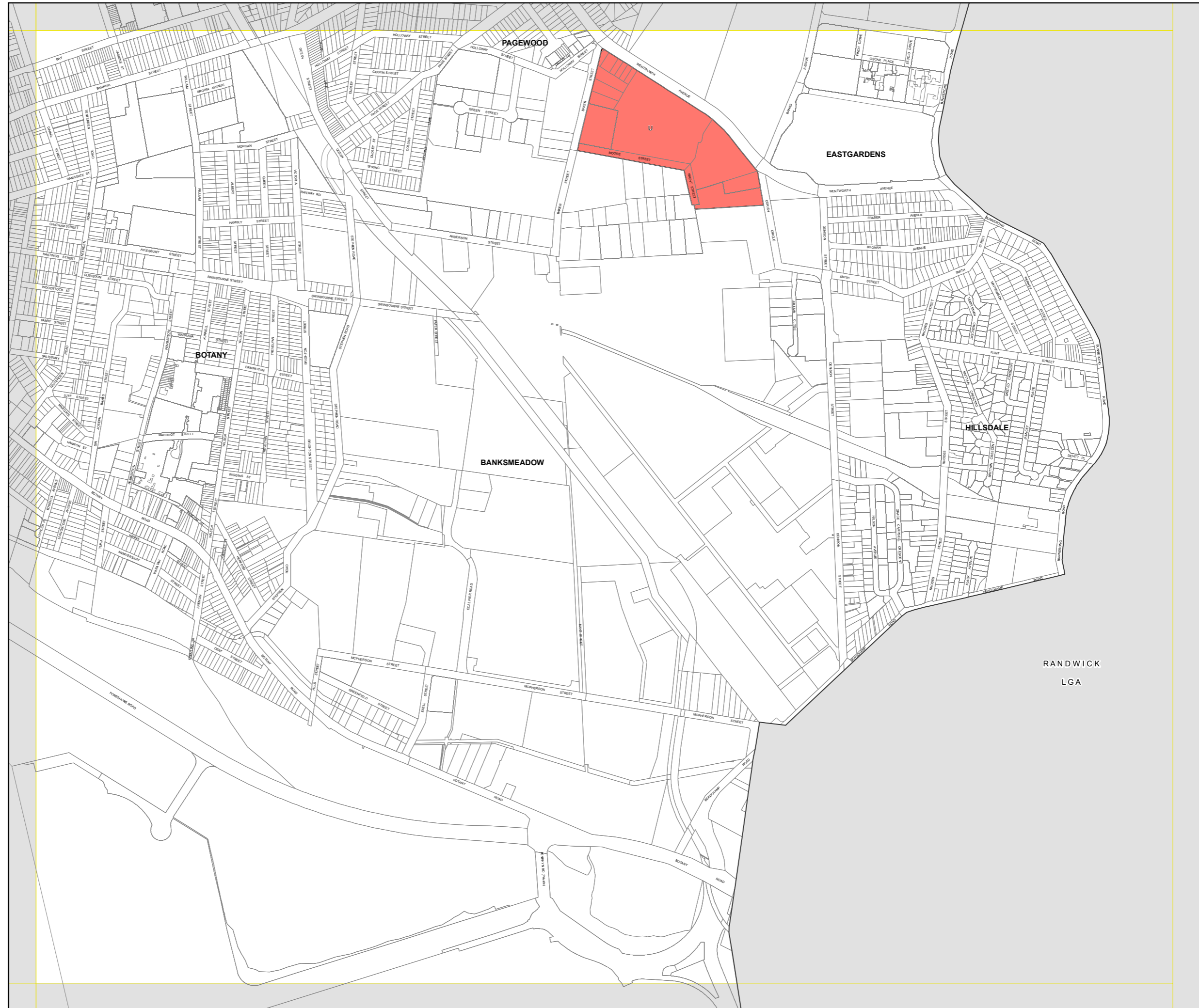
Lot Size Map - Sheet LSZ_012

Minimum Lot Size (sq m)


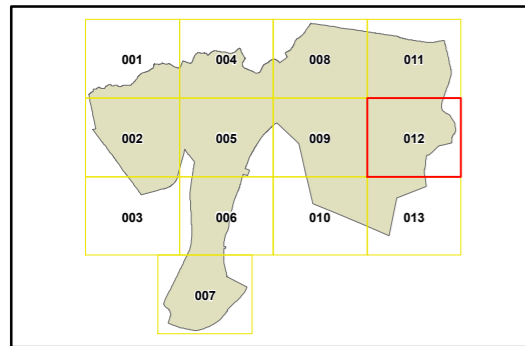
B	230
D	340
G	450
S	840
U	1500

Cadastre

Base Data 01/03/2021
© Spatial Services



RANDWICK LGA



Scale 1:10,000 @ A3

Projection:
GDA 1994
MGA Zone 56