



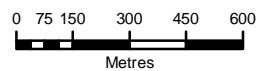
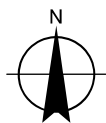
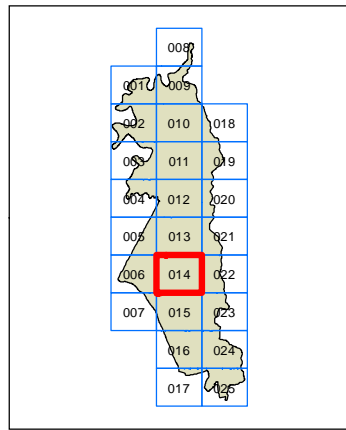
**The Hills
Local Environmental
Plan 2012**

THE HILLS
SHIRE COUNCIL

**Lot Size Map
Sheet LSZ_014**

Minimum Lot Size (sq m)

- B 230
 - G 450
 - M 600
 - Q 700
 - U1 1000
 - U2 1800
 - V1 2000
 - V2 2500
 - W 4000
 - X1 6000
 - X2 8000
 - Z 2 ha
 - AB1 10 ha
 - AB2 40 ha
 - Clause 4.1D
 - SRGC SEPP (Sydney Region Growth Centres) 2006
- Cadastral**
- Cadastre 18/06/2014 © THSC



Scale: 1:20,000 @ A3

Projection GDA 94
MGA Zone 56

Map Identification Number:
0500_COM_LSZ_014_020_20141114

