



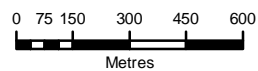
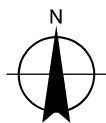
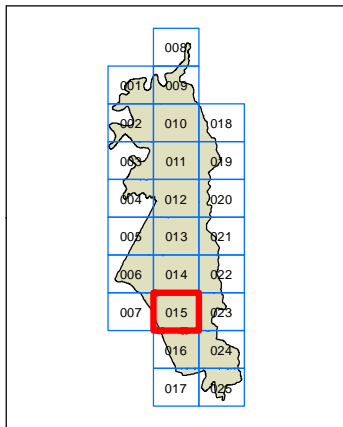
The Hills Local Environmental Plan 2012

THE HILLS
SHIRE COUNCIL

Lot Size Map Sheet LSZ_015

Minimum Lot Size (sq m)

| | |
|-------------|--|
| B | 230 |
| G | 450 |
| M | 600 |
| Q | 700 |
| U1 | 1000 |
| U2 | 1800 |
| V1 | 2000 |
| V2 | 2500 |
| W | 4000 |
| X1 | 6000 |
| X2 | 8000 |
| Z | 2 ha |
| AB1 | 10 ha |
| AB2 | 40 ha |
| Clause 4.1D | |
| SRGC | SEPP (Sydney Region Growth Centres) 2006 |
| Cadastre | |
| | Cadastre 18/06/2014 © THSC |



Scale: 1:20,000 @ A3

Projection GDA 94
MGA Zone 56

Map Identification Number:
0500_COM_LSZ_015_020_20141114

