



The Hills Local Environmental Plan 2012

THE HILLS SHIRE COUNCIL

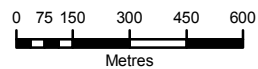
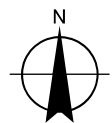
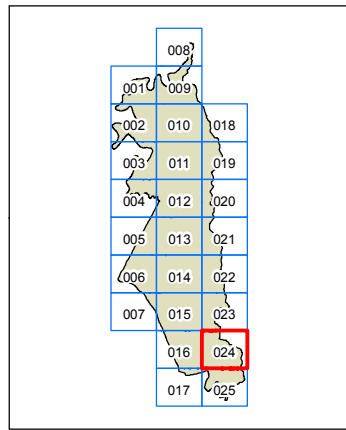
Lot Size Map Sheet LSZ_024

Minimum Lot Size (sq m)

B	230
G	450
M	600
Q	700
U1	1000
U2	1800
V	2000
W	4000
X1	6000
X2	8000
Z	2 ha
AB1	10 ha
AB2	40 ha

Cadastral

Cadastral 17/08/2011 © THSC



Scale: 1:20,000 @ A3

Projection GDA 94
MGA Zone 56

Map Identification Number:
0500_COM_LSZ_024_020_20120404

