



**The Hills
Local Environmental
Plan 2012**

THE HILLS
SHIRE COUNCIL

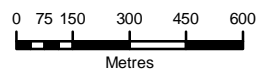
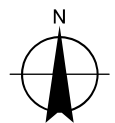
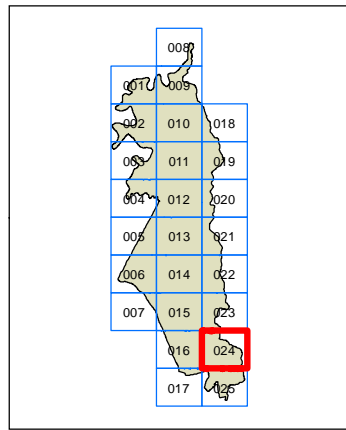
**Lot Size Map
Sheet LSZ_024**

Minimum Lot Size (sq m)

- B 230
- G 450
- M 600
- Q 700
- U1 1000
- U2 1800
- V 2000
- W 4000
- X1 6000
- X2 8000
- Z 2 ha
- AB1 10 ha
- AB2 40 ha

Cadastre

Cadastre 11/10/2012 © THSC



Scale: 1:20,000 @ A3

Projection GDA 94
MGA Zone 56

Map Identification Number:
0500_COM_LSZ_024_020_20130123

