



# The Hills Local Environmental Plan 2012

THE HILLS SHIRE COUNCIL

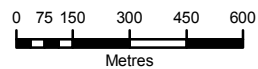
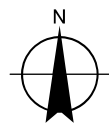
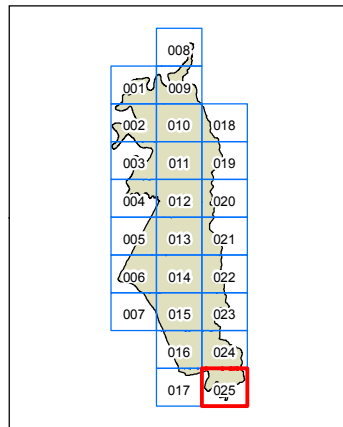
## Lot Size Map Sheet LSZ\_025

### Minimum Lot Size (sq m)

- B 230
- G 450
- M 600
- Q 700
- U1 1000
- U2 1800
- V 2000
- W 4000
- X1 6000
- X2 8000
- Z 2 ha
- AB1 10 ha
- AB2 40 ha

### Cadastre

Cadastre 17/08/2011 © THSC



Scale: 1:20,000 @ A3

Projection GDA 94  
MGA Zone 56

Map Identification Number:  
0500\_COM\_LSZ\_025\_020\_20120216

