



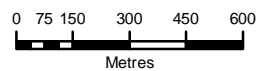
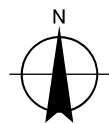
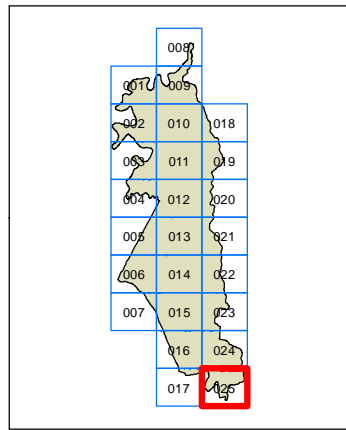
The Hills Local Environmental Plan 2012

THE HILLS
SHIRE COUNCIL

Lot Size Map Sheet LSZ_025

Minimum Lot Size (sq m)

B	230
G	450
M	600
Q	700
U1	1000
U2	1800
V1	2000
V2	2500
W	4000
X1	6000
X2	8000
Z	2 ha
AB1	10 ha
AB2	40 ha
SRGC	SEPP (Sydney Region Growth Centres) 2006
Clause 4.1D	Clause 4.1D
Cadastre	Cadastre 22/09/2015 © THSC



Scale: 1:20,000 @ A3

Projection GDA 94
MGA Zone 56

Map Identification Number:
0500_COM_LSZ_025_020_20151021

