





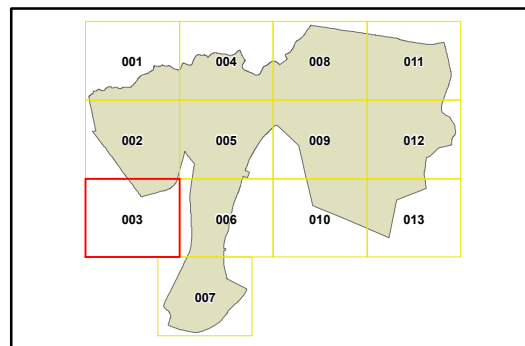
**Land Zoning Map
- Sheet LZN_003**

Zone

- B1 Neighbourhood Centre
- B2 Local Centre
- B3 Commercial Core
- B4 Mixed Use
- B5 Business Development
- B6 Enterprise Corridor
- B7 Business Park
- E1 National Parks and Nature Reserves
- IN1 General Industrial
- IN2 Light Industrial
- R2 Low Density Residential
- R3 Medium Density Residential
- R4 High Density Residential
- RE1 Public Recreation
- RE2 Private Recreation
- RU4 Primary Production Small Lots
- SP1 Special Activities
- SP2 Infrastructure
- SP3 Tourist
- W1 Natural Waterways
- W2 Recreational Waterways
- W3 Working Waterways
- UL Unzoned Land
-  SEPP (Three Ports) 2013
-  SREP 33 - Cooks Cove

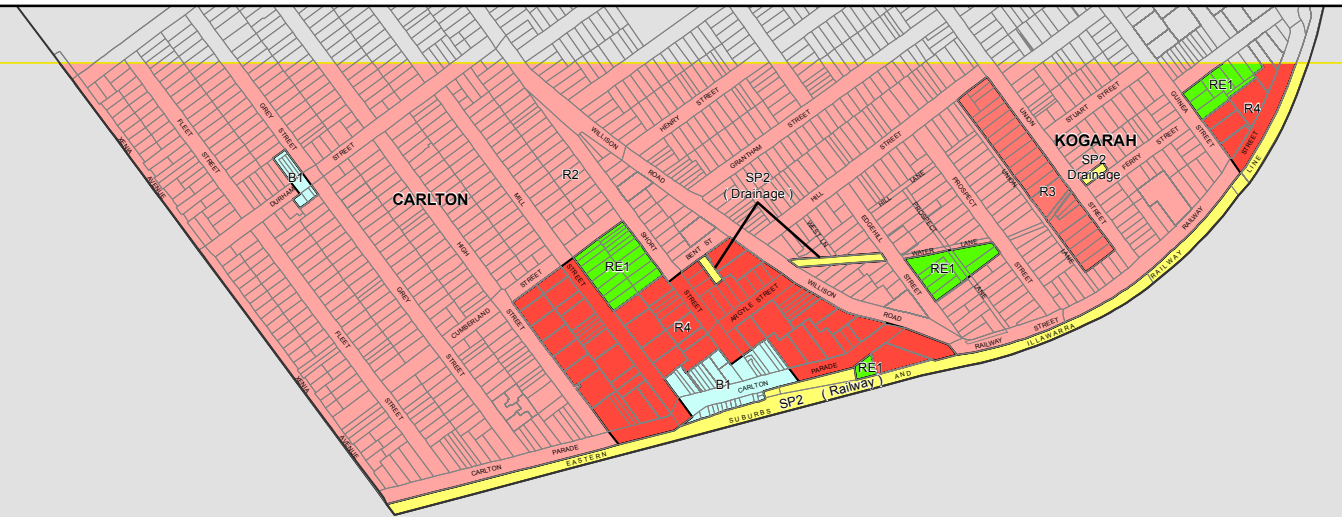
Cadastre

-  Base Data 01/03/2021
- © Spatial Services



Scale 1:10,000 @ A3

Projection:
GDA 1994
MGA Zone 56



GEORGES
RIVER
LGA