



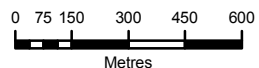
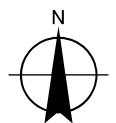
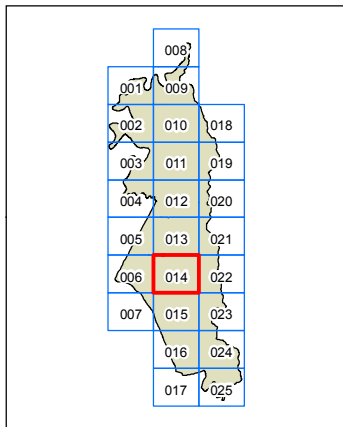
# The Hills Local Environmental Plan 2012

THE HILLS  
SHIRE COUNCIL

## Land Zoning Map - Sheet LZN\_014

### Zone

- B1 Neighbourhood Centre
  - B2 Local Centre
  - B4 Mixed Use
  - B5 Business Development
  - B6 Enterprise Corridor
  - B7 Business Park
  - E1 National Parks and Nature Reserves
  - E2 Environmental Conservation
  - E3 Environmental Management
  - E4 Environmental Living
  - IN1 General Industrial
  - IN2 Light Industrial
  - R1 General Residential
  - R2 Low Density Residential
  - R3 Medium Density Residential
  - R4 High Density Residential
  - RE1 Public Recreation
  - RE2 Private Recreation
  - RU1 Primary Production
  - RU2 Rural Landscape
  - RU3 Forestry
  - RU6 Transition
  - SP2 Infrastructure
  - SP3 Tourist
  - W2 Recreational Waterways
  - SRGC SEPP (Sydney Region Growth Centres) 2006
- Cadastre**
- Cadastre 17/08/2011 © THSC



Scale: 1:20,000 @ A3

Projection GDA 94  
MGA Zone 56

Map Identification Number:  
0500\_COM\_LZN\_014\_020\_20120404

